

Appendix B: OS Historic Maps

Site Details:

Client Ref: EMS_756032_981838
 Report Ref: EMS-756032_981838_LS_2_2
 Grid Ref: 451948, 358526

Map Name: County Series

Map date: 1881

Scale: 1:2,500

Printed at: 1:2,500



Surveyed 1881
 Revised 1881
 Edition N/A
 Copyright N/A
 Levelled N/A



Produced by
 Groundsure Insights
www.groundsure.com

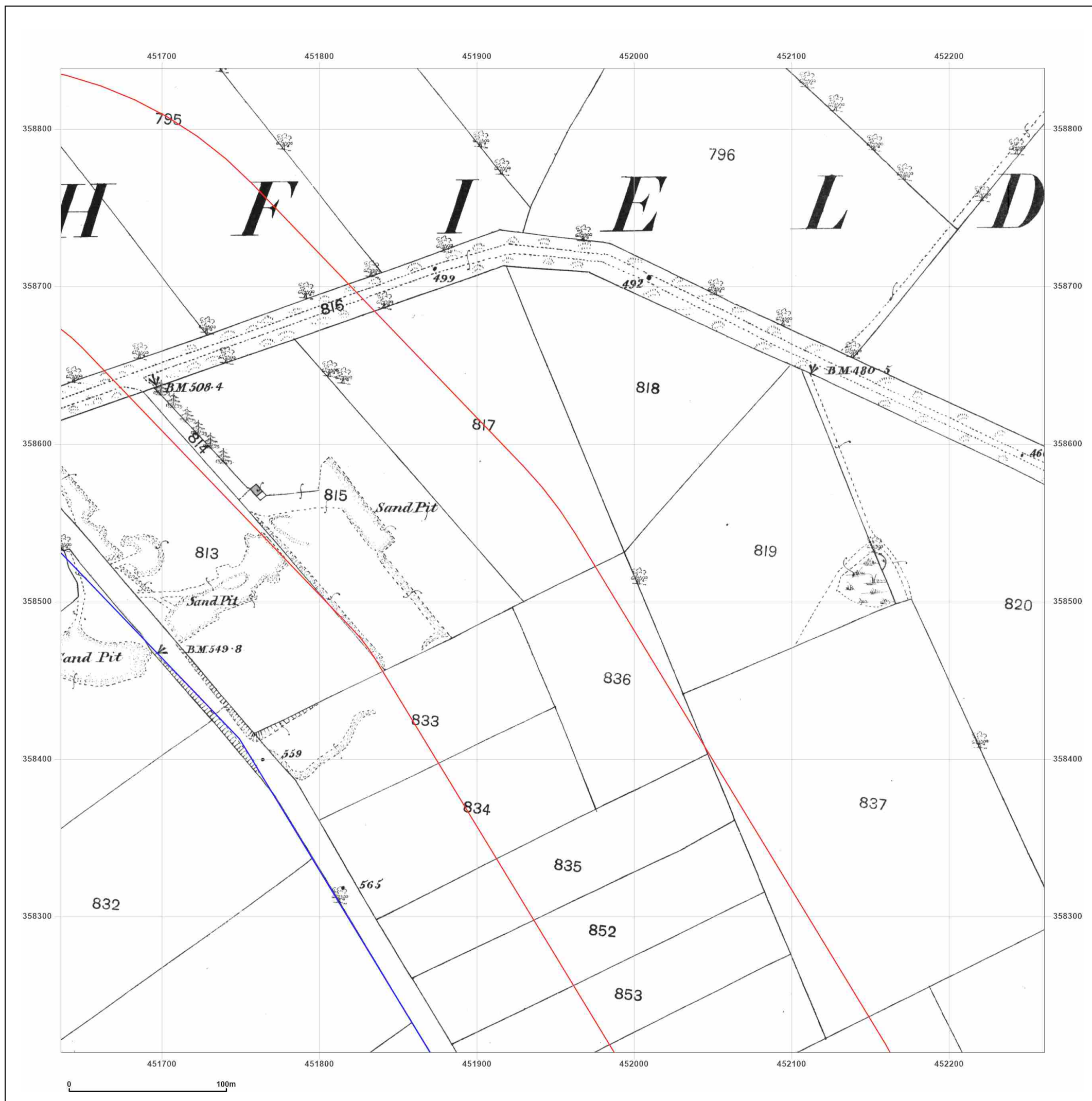


Supplied by:
www.emapsite.com
sales@emapsite.com

© Crown copyright and database rights 2019 Ordnance Survey 100035207

Production date: 08 February 2022

Map legend available at:
www.groundsure.com/sites/default/files/groundsure_legend.pdf



Site Details:


Client Ref: EMS_756032_981838
Report Ref: EMS-756032_981838_LS_2_2
Grid Ref: 451948, 358526

Map Name: County Series

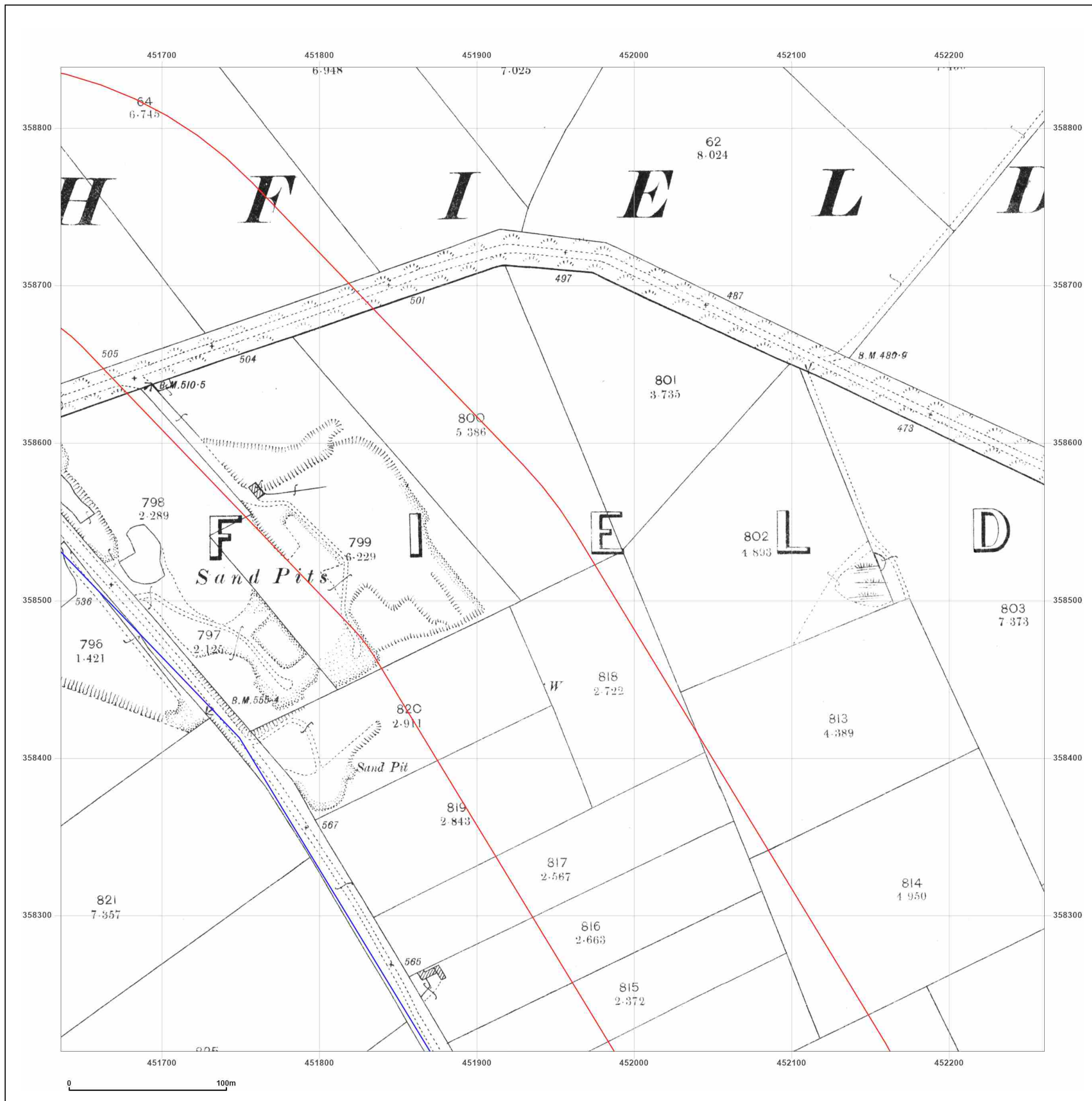
Map date: 1900

Scale: 1:2,500

Printed at: 1:2,500



Surveyed 1900
 Revised 1900
 Edition N/A
 Copyright N/A
 Levelled N/A



Produced by
 Groundsure Insights
www.groundsure.com



Supplied by:
www.emapsite.com
sales@emapsite.com

© Crown copyright and database rights 2019 Ordnance Survey 100035207

Production date: 08 February 2022

Map legend available at:
www.groundsure.com/sites/default/files/groundsure_legend.pdf

Site Details:


Client Ref: EMS_756032_981838
 Report Ref: EMS-756032_981838_LS_2_2
 Grid Ref: 451948, 358526

Map Name: County Series

Map date: 1916

Scale: 1:2,500

Printed at: 1:2,500



Surveyed 1916
 Revised 1916
 Edition N/A
 Copyright N/A
 Levelled N/A



Produced by
 Groundsure Insights
www.groundsure.com

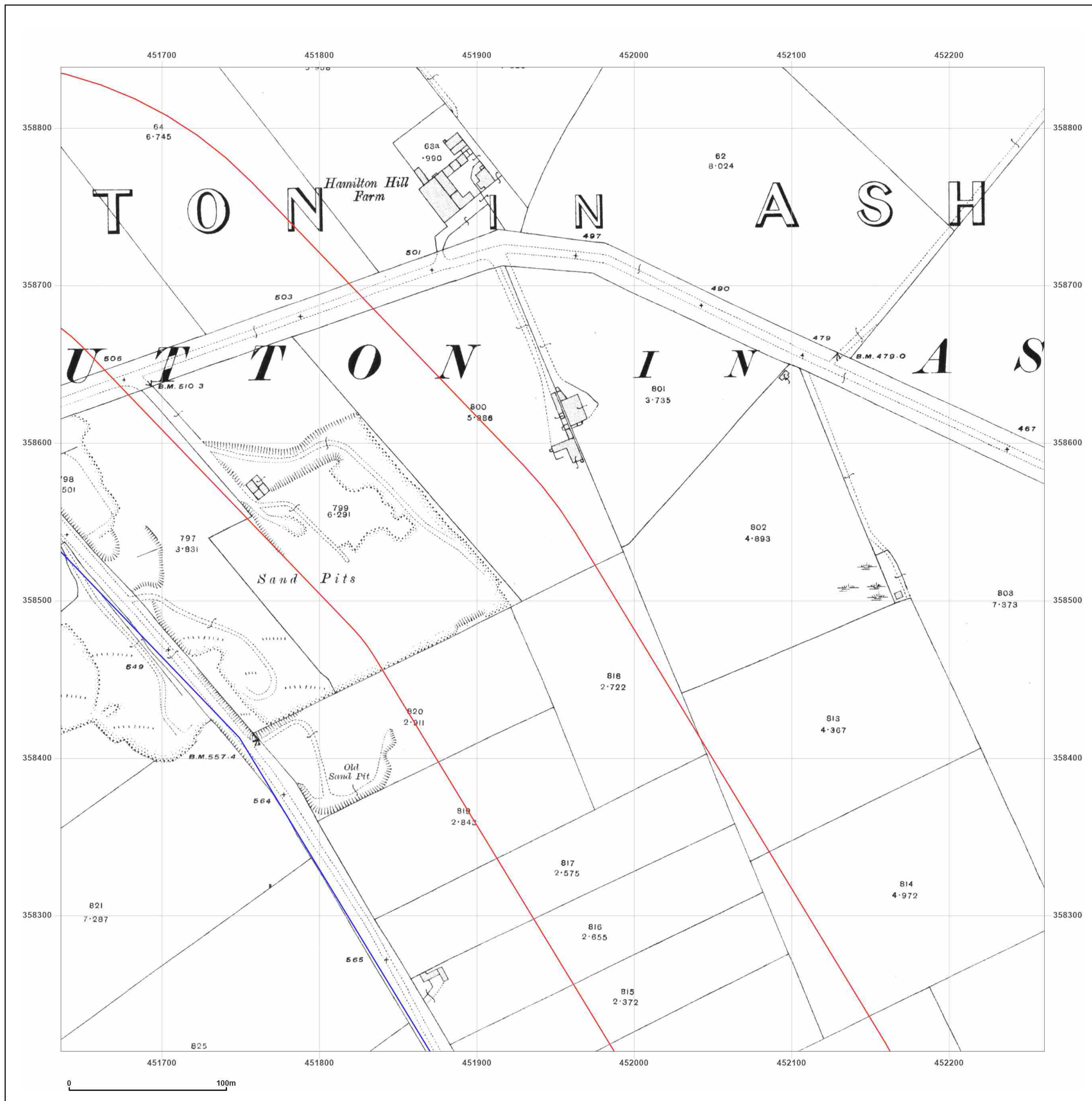


Supplied by:
www.emapsite.com
sales@emapsite.com

© Crown copyright and database rights 2019 Ordnance Survey 100035207

Production date: 08 February 2022

Map legend available at:
www.groundsure.com/sites/default/files/groundsure_legend.pdf



Site Details:

Client Ref: EMS_756032_981838
Report Ref: EMS-756032_981838_LS_2_2
Grid Ref: 451948, 358526

Map Name: County Series

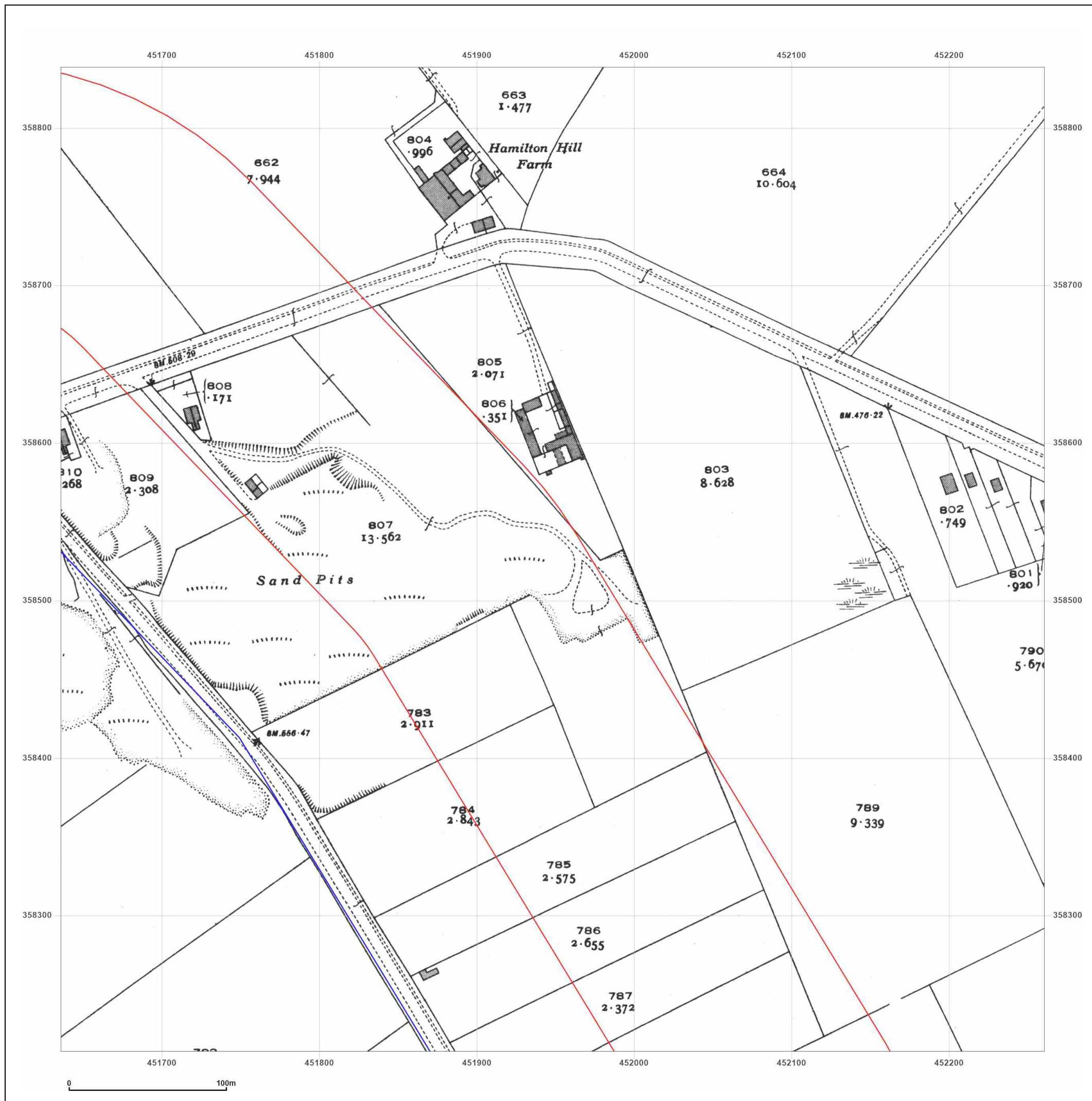
Map date: 1939

Scale: 1:2,500

Printed at: 1:2,500



Surveyed 1939
 Revised 1939
 Edition N/A
 Copyright N/A
 Levelled N/A



Produced by
 Groundsure Insights
www.groundsure.com



Supplied by:
www.emapsite.com
sales@emapsite.com

© Crown copyright and database rights 2019 Ordnance Survey 100035207

Production date: 08 February 2022

Map legend available at:
www.groundsure.com/sites/default/files/groundsure_legend.pdf

Site Details:

Client Ref: EMS_756032_981838
Report Ref: EMS-756032_981838_LS_2_2
Grid Ref: 451948, 358526

Map Name: National Grid

Map date: 1959-1961

Scale: 1:2,500

Printed at: 1:2,500



Surveyed 1957
 Revised 1957
 Edition 1959
 Copyright 1959
 Levelled 1944

Surveyed 1959
 Revised 1959
 Edition N/A
 Copyright 1961
 Levelled 1957



Produced by
 Groundsure Insights
www.groundsure.com

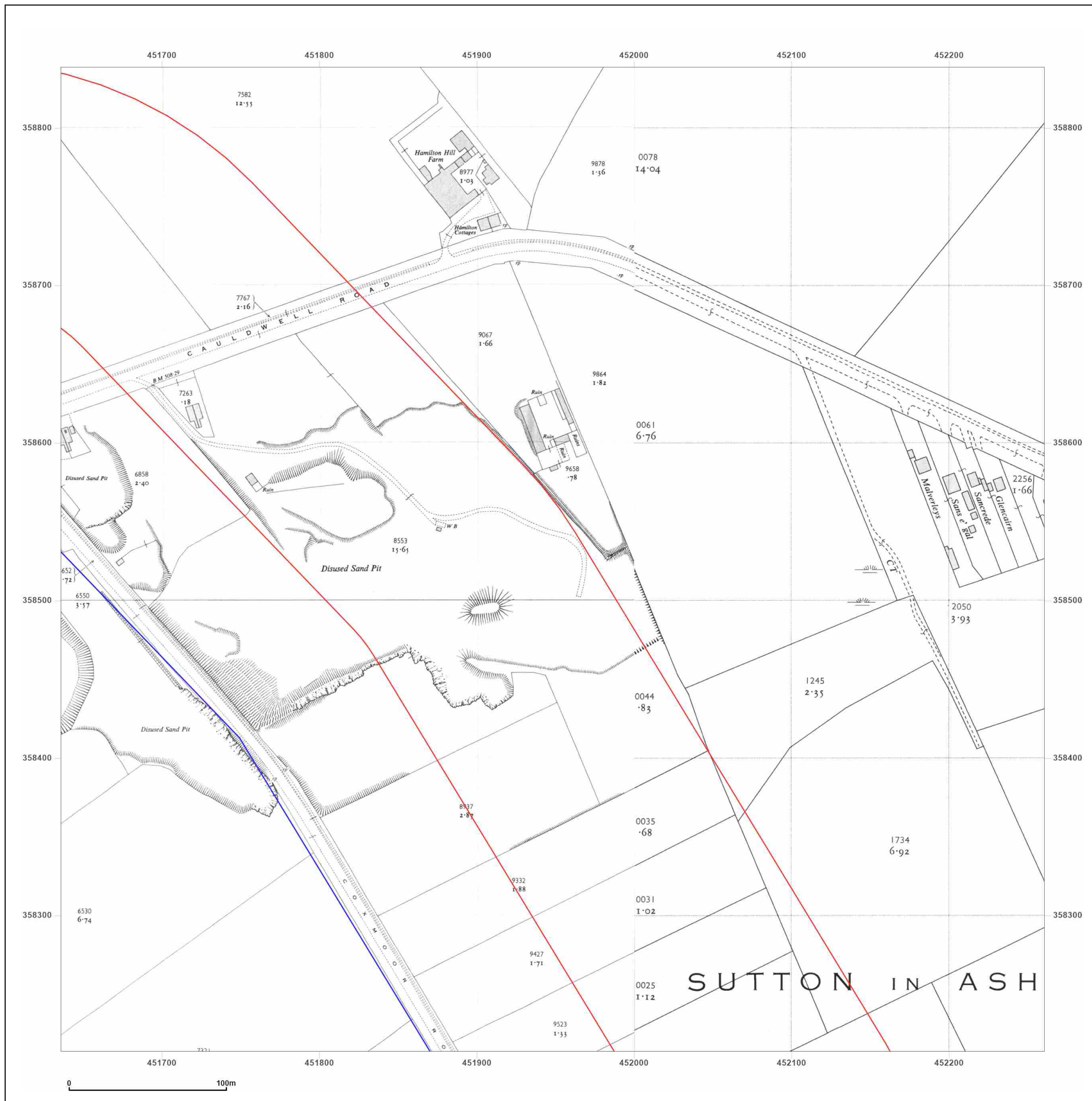


Supplied by:
www.emapsite.com
sales@emapsite.com

© Crown copyright and database rights 2019 Ordnance Survey 100035207

Production date: 08 February 2022

Map legend available at:
www.groundsure.com/sites/default/files/groundsure_legend.pdf



Site Details:


Client Ref: EMS_756032_981838
Report Ref: EMS-756032_981838_LS_2_2
Grid Ref: 451948, 358526

Map Name: National Grid

Map date: 1961

Scale: 1:2,500

Printed at: 1:2,500



Surveyed N/A
 Revised N/A
 Edition N/A
 Copyright N/A
 Levelled N/A



Produced by
 Groundsure Insights
www.groundsure.com

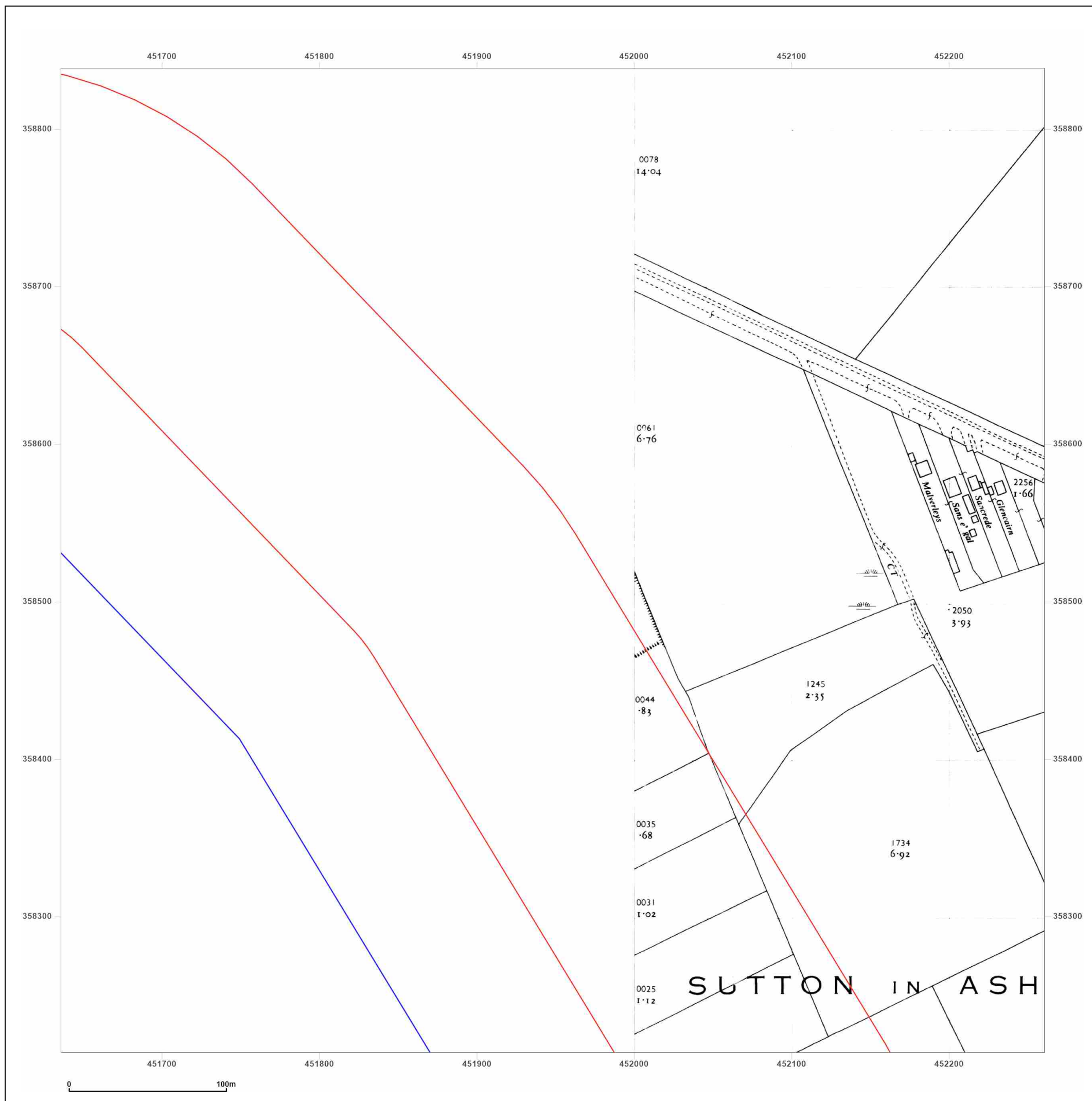


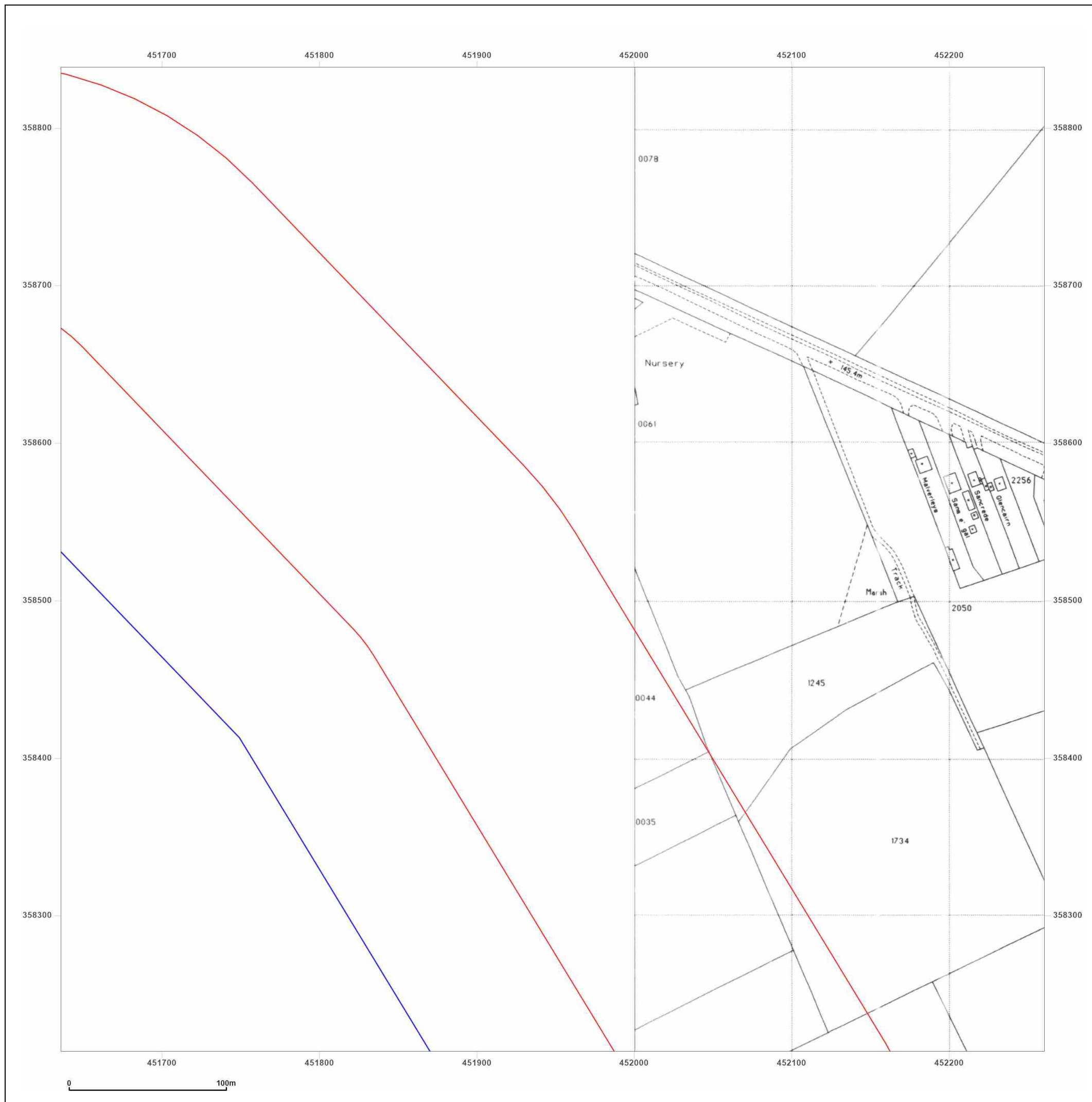
Supplied by:
www.emapsite.com
sales@emapsite.com

© Crown copyright and database rights 2019 Ordnance Survey 100035207

Production date: 08 February 2022

Map legend available at:
www.groundsure.com/sites/default/files/groundsure_legend.pdf





Site Details:


Client Ref: EMS_756032_981838
Report Ref: EMS-756032_981838_LS_2_2
Grid Ref: 451948, 358526

Map Name: National Grid

Map date: 1994

Scale: 1:2,500

Printed at: 1:2,500



Surveyed 1994
 Revised 1994
 Edition N/A
 Copyright N/A
 Levelled N/A



Produced by
 Groundsure Insights
www.groundsure.com

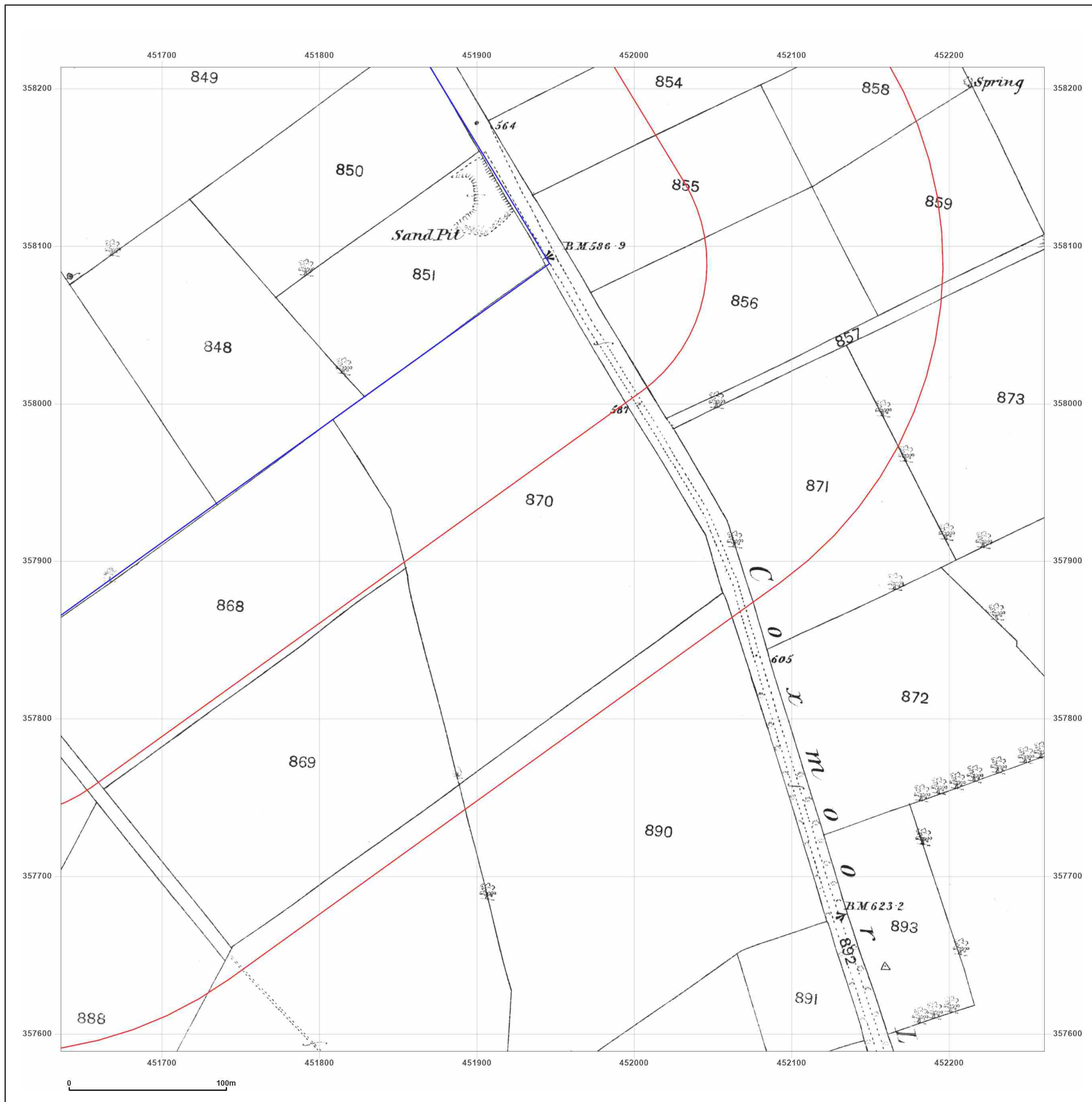


Supplied by:
www.emapsite.com
sales@emapsite.com

© Crown copyright and database rights 2019 Ordnance Survey 100035207

Production date: 08 February 2022

Map legend available at:
www.groundsure.com/sites/default/files/groundsure_legend.pdf



Site Details:

Client Ref: EMS_756032_981838
 Report Ref: EMS-756032_981838_LS_2_1
 Grid Ref: 451948, 357901

Map Name: County Series

Map date: 1881

Scale: 1:2,500

Printed at: 1:2,500



Surveyed 1881
 Revised 1881
 Edition N/A
 Copyright N/A
 Levelled N/A



Produced by
 Groundsure Insights
www.groundsure.com

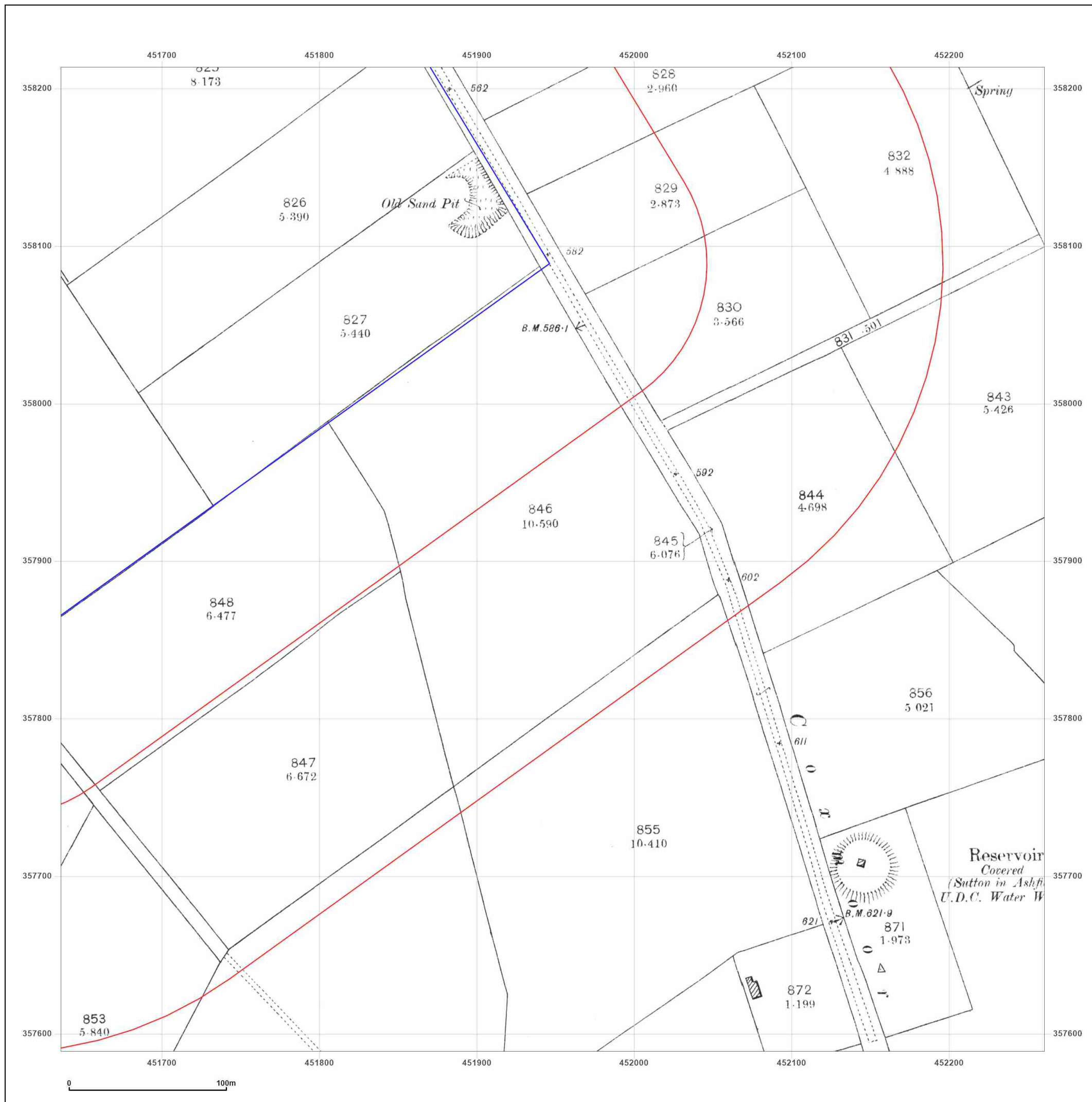


Supplied by:
www.emapsite.com
sales@emapsite.com

© Crown copyright and database rights 2019 Ordnance Survey 100035207

Production date: 08 February 2022

Map legend available at:
www.groundsure.com/sites/default/files/groundsure_legend.pdf



Site Details:

Client Ref: EMS_756032_981838
Report Ref: EMS-756032_981838_LS_2_1
Grid Ref: 451948, 357901

Map Name: County Series

Map date: 1900

Scale: 1:2,500

Printed at: 1:2,500



Surveyed 1900
 Revised 1900
 Edition N/A
 Copyright N/A
 Levelled N/A



Produced by
 Groundsure Insights
www.groundsure.com

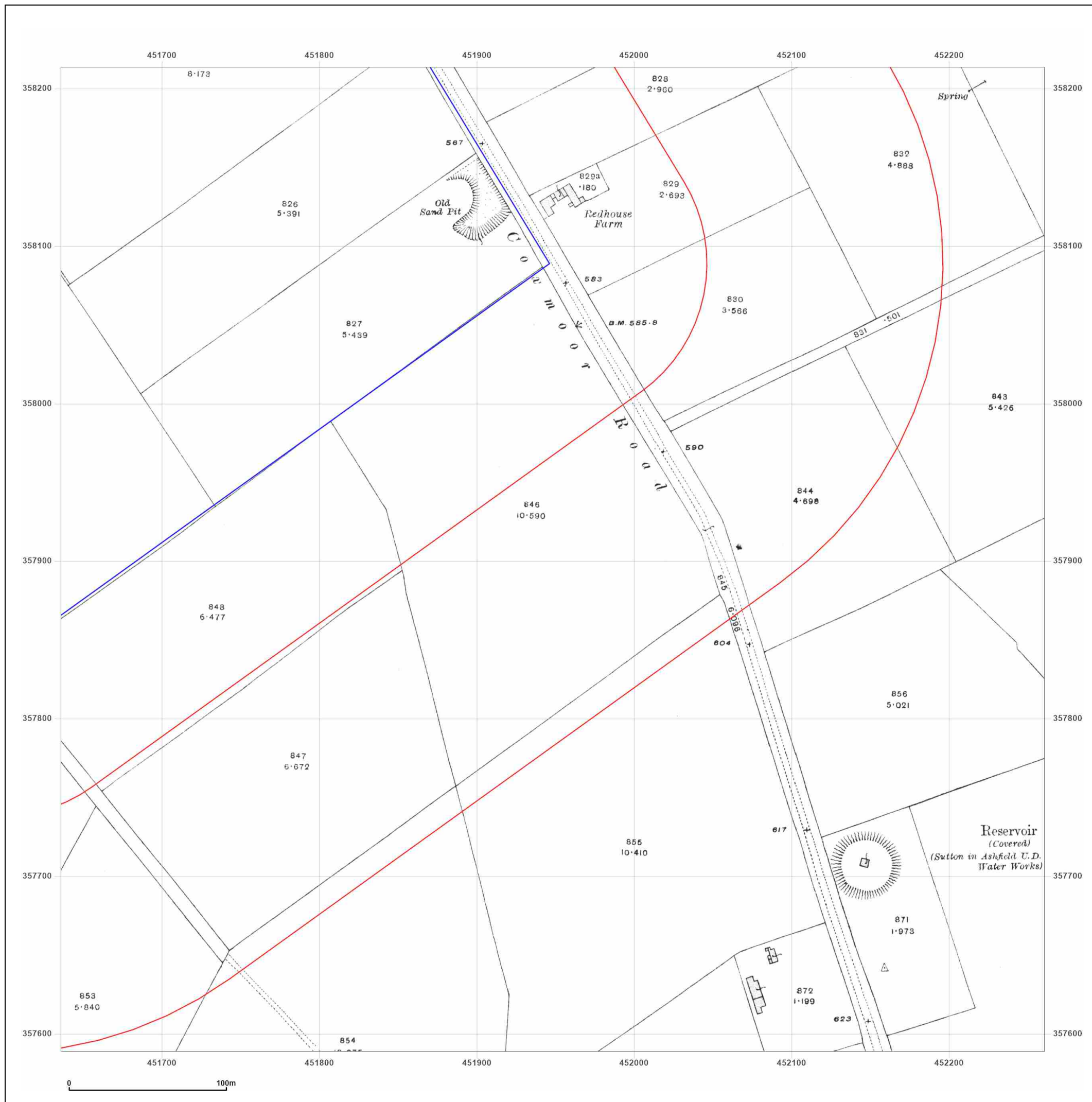


Supplied by:
www.emapsite.com
sales@emapsite.com

© Crown copyright and database rights 2019 Ordnance Survey 100035207

Production date: 08 February 2022

Map legend available at:
www.groundsure.com/sites/default/files/groundsure_legend.pdf



Site Details:


Client Ref: EMS_756032_981838
Report Ref: EMS-756032_981838_LS_2_1
Grid Ref: 451948, 357901

Map Name: County Series

Map date: 1916

Scale: 1:2,500

Printed at: 1:2,500



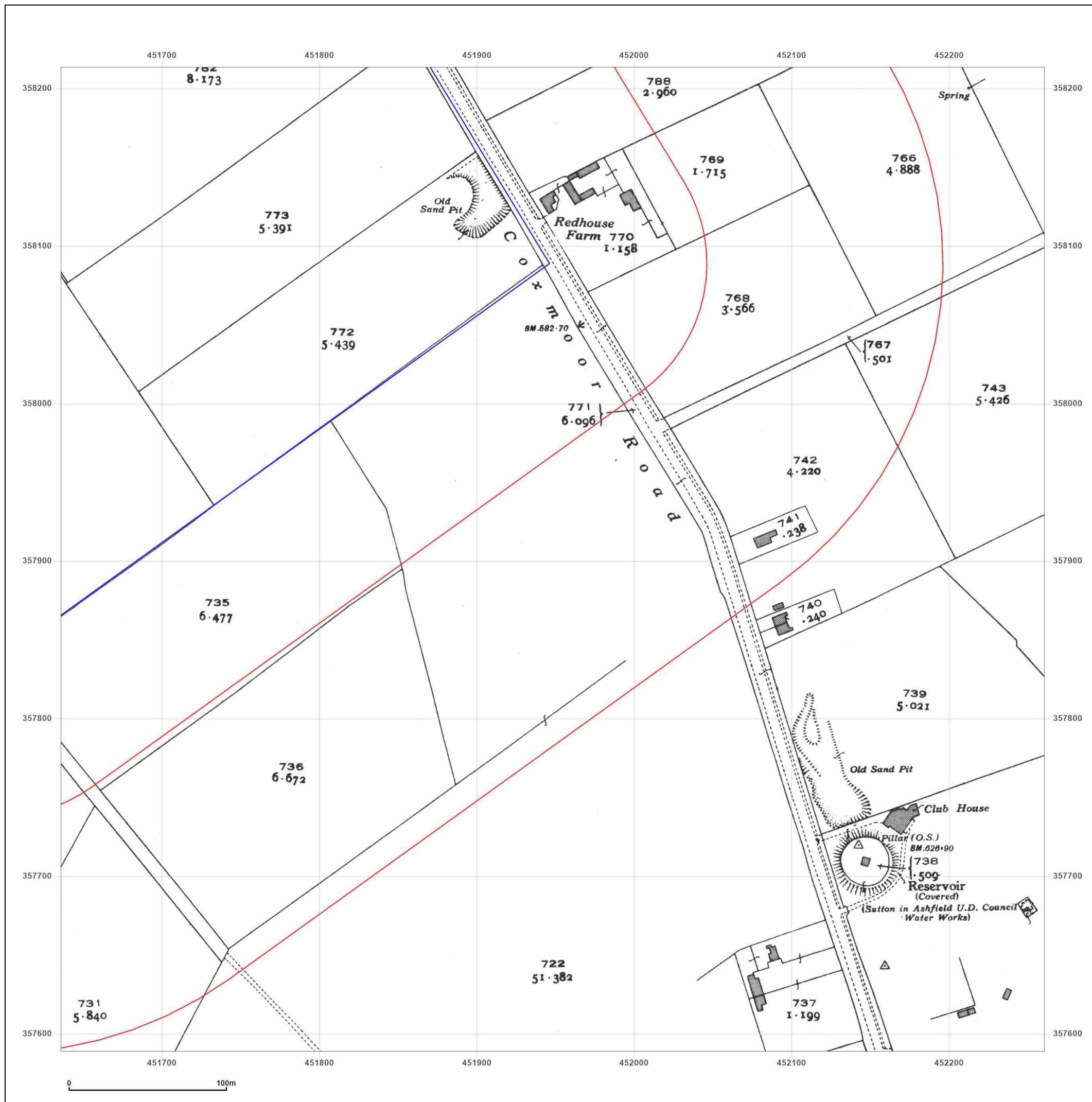
Surveyed 1916
 Revised 1916
 Edition N/A
 Copyright N/A
 Levelled N/A



Produced by
 Groundsure Insights
www.groundsure.com



Supplied by:
www.emapsite.com
sales@emapsite.com



Site Details:

Client Ref: EMS_756032_981838
 Report Ref: EMS-756032_981838_LS_2_1
 Grid Ref: 451948, 357901

Map Name: County Series

Map date: 1939

Scale: 1:2,500

Printed at: 1:2,500



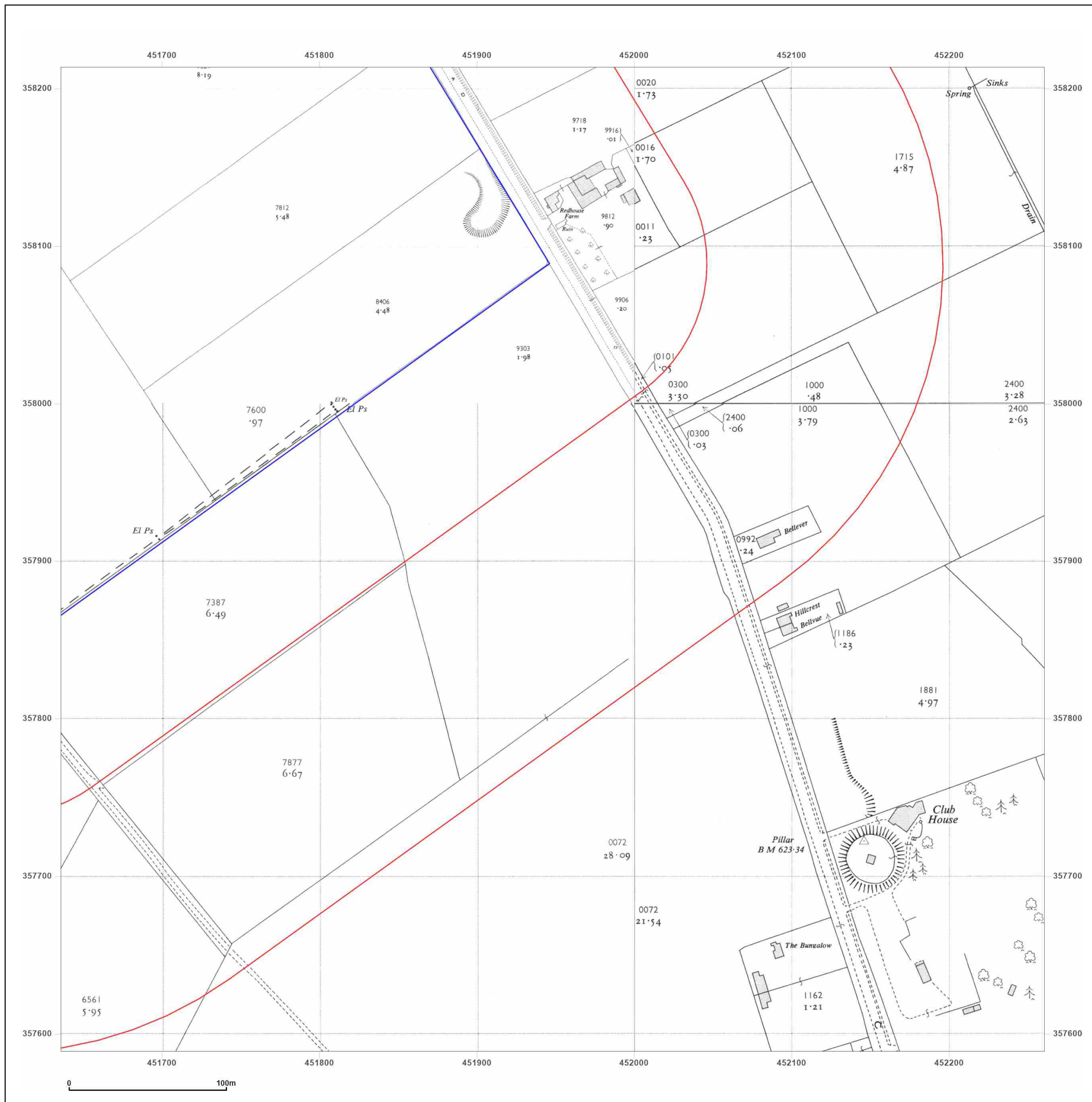
Surveyed 1939
 Revised 1939
 Edition N/A
 Copyright N/A
 Levelled N/A



Produced by
 Groundsure Insights
www.groundsure.com



Supplied by:
www.emapsite.com
sales@emapsite.com



Site Details:

Client Ref: EMS_756032_981838
Report Ref: EMS-756032_981838_LS_2_1
Grid Ref: 451948, 357901

Map Name: National Grid

Map date: 1959-1961


Scale: 1:2,500

Printed at: 1:2,500



Surveyed 1957
 Revised 1957
 Edition 1959
 Copyright 1959
 Levelled 1944

Surveyed 1959
 Revised 1959
 Edition N/A
 Copyright 1961
 Levelled 1957



Surveyed 1959
 Revised 1959
 Edition 1960
 Copyright 1960
 Levelled 1944

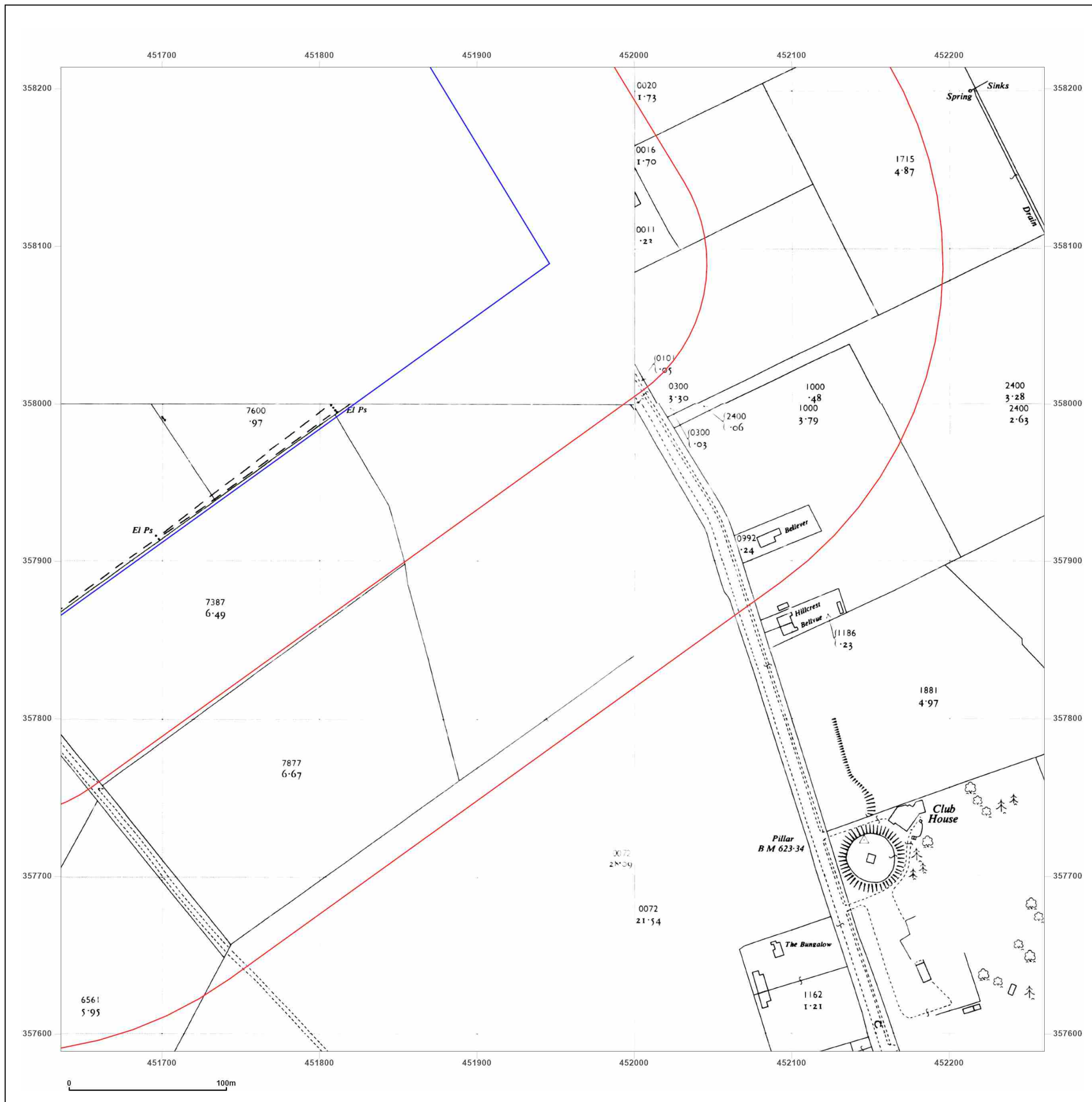
Surveyed 1959
 Revised 1959
 Edition N/A
 Copyright 1961
 Levelled 1957



Produced by
 Groundsure Insights
www.groundsure.com



Supplied by:
www.emapsite.com
sales@emapsite.com



Site Details:

Client Ref: EMS_756032_981838
Report Ref: EMS-756032_981838_LS_2_1
Grid Ref: 451948, 357901

Map Name: National Grid


Map date: 1960-1961

Scale: 1:2,500

Printed at: 1:2,500



Surveyed N/A
 Revised N/A
 Edition N/A
 Copyright N/A
 Levelled N/A



Surveyed N/A
 Revised N/A
 Edition N/A
 Copyright N/A
 Levelled N/A

Surveyed N/A
 Revised N/A
 Edition N/A
 Copyright N/A
 Levelled N/A



Produced by
 Groundsure Insights
www.groundsure.com

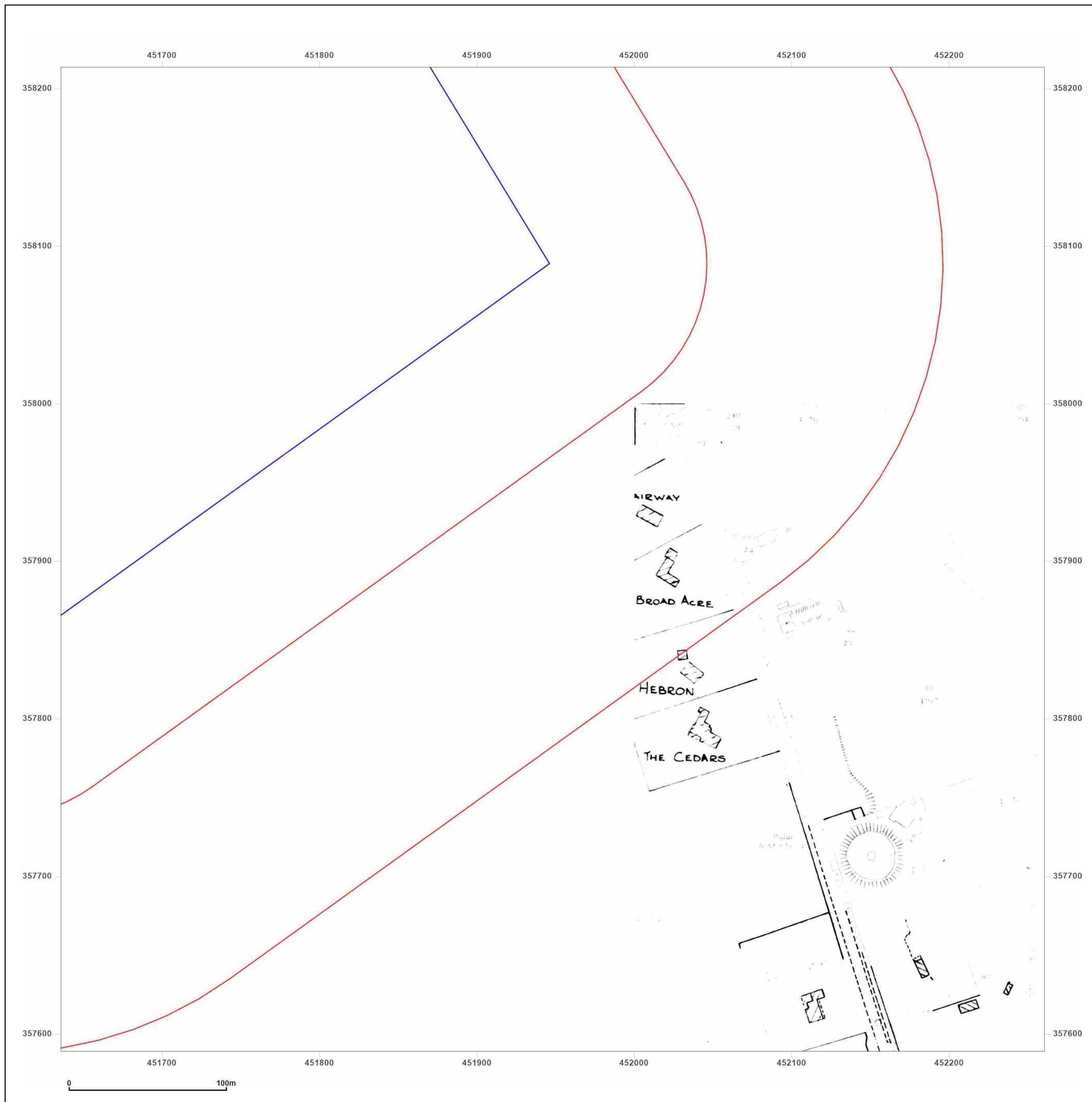


Supplied by:
www.emapsite.com
sales@emapsite.com

© Crown copyright and database rights 2019 Ordnance Survey 100035207

Production date: 08 February 2022

Map legend available at:
www.groundsure.com/sites/default/files/groundsure_legend.pdf



Site Details:

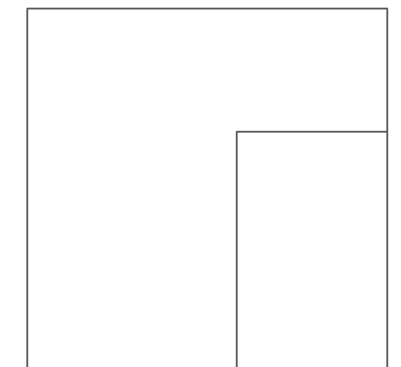
Client Ref: EMS_756032_981838
Report Ref: EMS-756032_981838_LS_2_1
Grid Ref: 451948, 357901

Map Name: National Grid

Map date: 1974

Scale: 1:2,500

Printed at: 1:2,500



Surveyed N/A
 Revised N/A
 Edition N/A
 Copyright N/A
 Levelled N/A



Produced by
 Groundsure Insights
www.groundsure.com

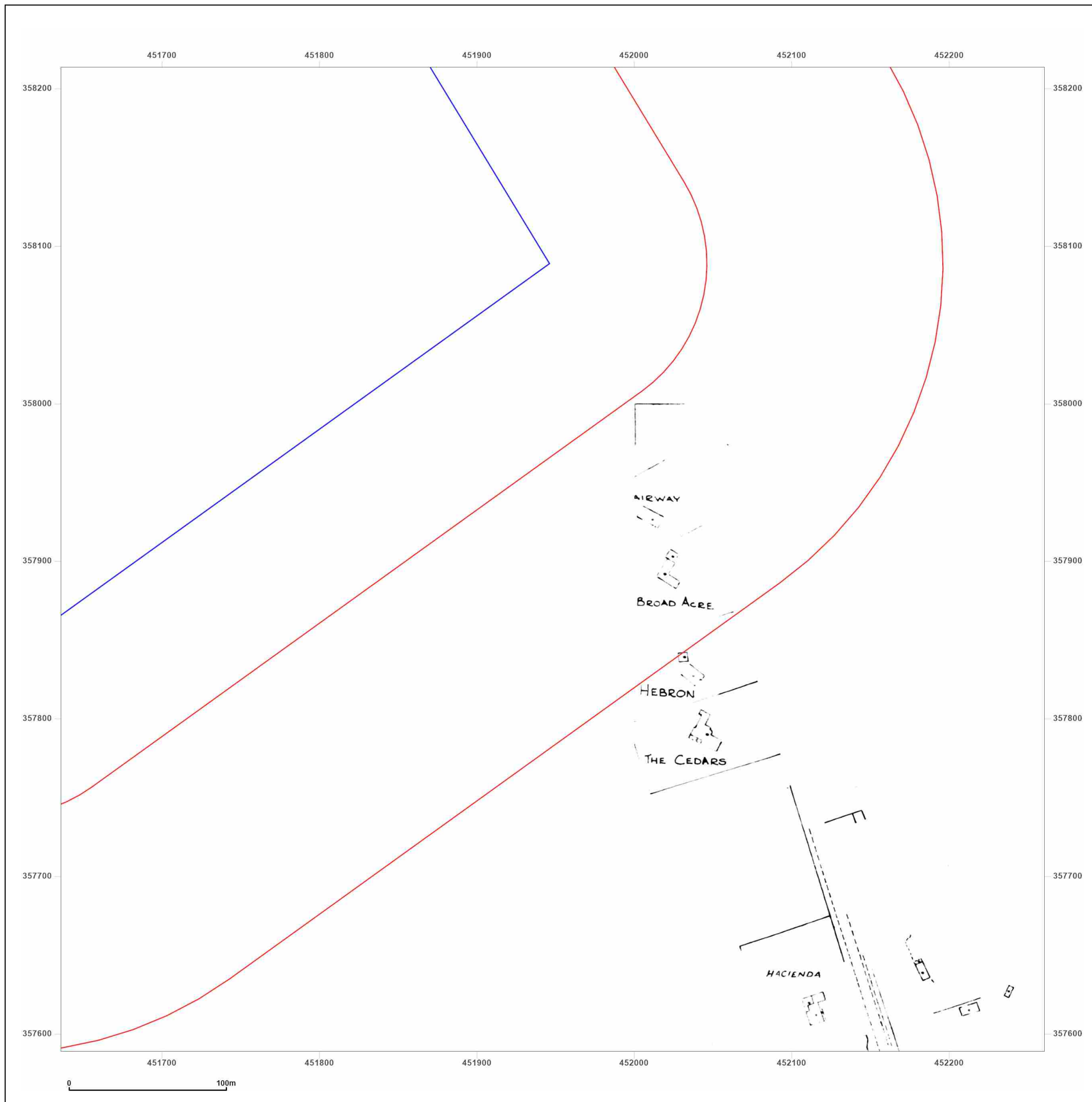


Supplied by:
www.emapsite.com
sales@emapsite.com

© Crown copyright and database rights 2019 Ordnance Survey 100035207

Production date: 08 February 2022

Map legend available at:
www.groundsure.com/sites/default/files/groundsure_legend.pdf



Site Details:


Client Ref: EMS_756032_981838
Report Ref: EMS-756032_981838_LS_2_1
Grid Ref: 451948, 357901

Map Name: National Grid

Map date: 1975

Scale: 1:2,500

Printed at: 1:2,500



Surveyed N/A
 Revised N/A
 Edition N/A
 Copyright N/A
 Levelled N/A



Produced by
 Groundsure Insights
www.groundsure.com

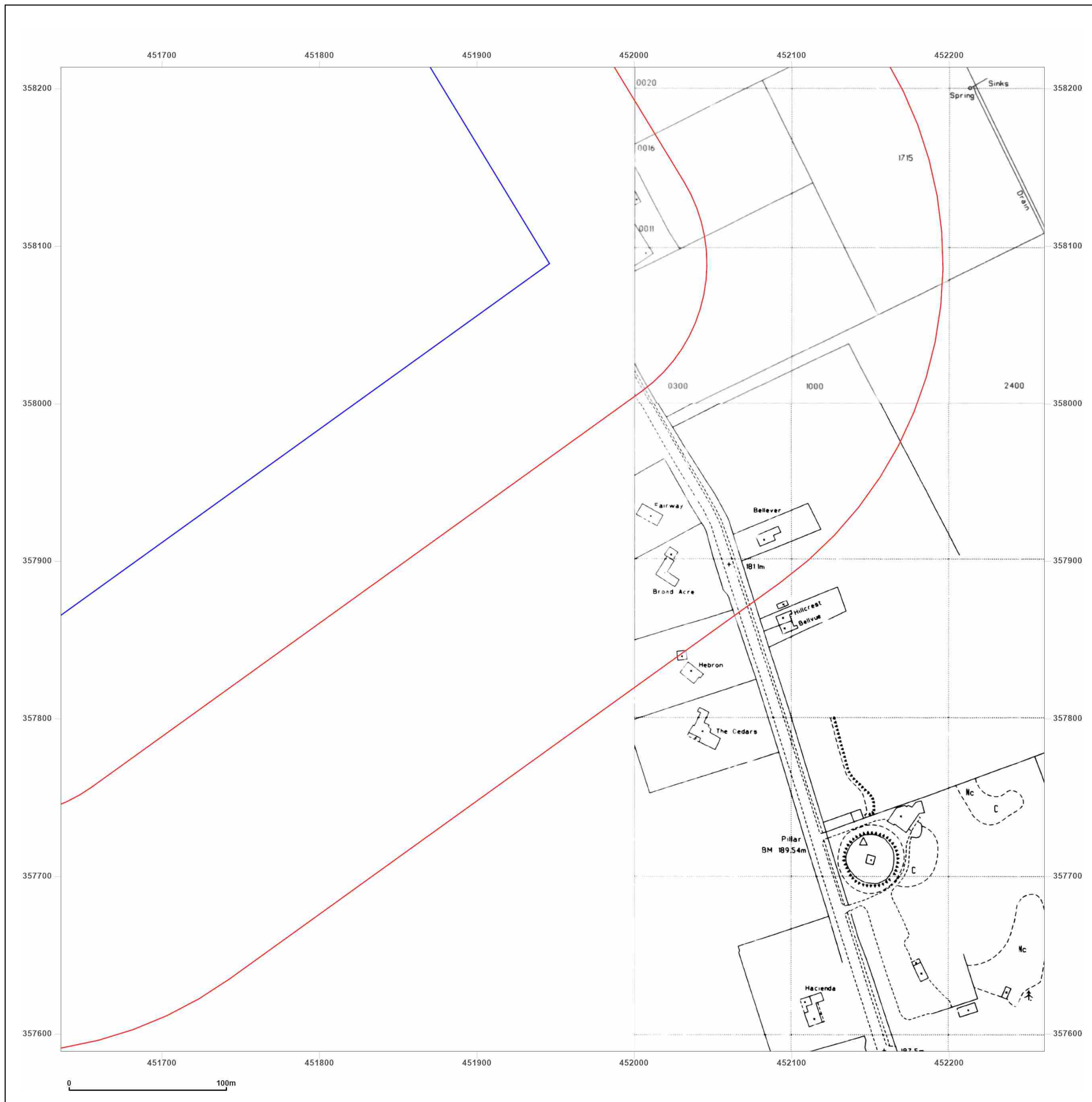


Supplied by:
www.emapsite.com
sales@emapsite.com

© Crown copyright and database rights 2019 Ordnance Survey 100035207

Production date: 08 February 2022

Map legend available at:
www.groundsure.com/sites/default/files/groundsure_legend.pdf



Site Details:

Client Ref: EMS_756032_981838
Report Ref: EMS-756032_981838_LS_2_1
Grid Ref: 451948, 357901

Map Name: National Grid

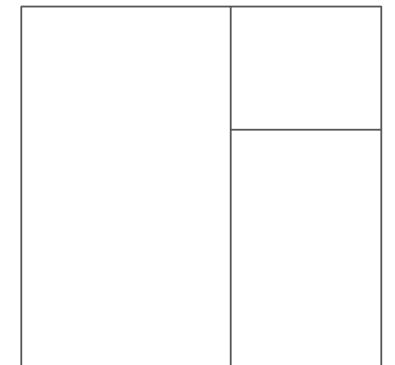
Map date: 1994

Scale: 1:2,500

Printed at: 1:2,500



Surveyed 1994
 Revised 1994
 Edition N/A
 Copyright N/A
 Levelled N/A



Surveyed N/A
 Revised N/A
 Edition N/A
 Copyright 1994
 Levelled N/A



Produced by
 Groundsure Insights
www.groundsure.com



Supplied by:
www.emapsite.com
sales@emapsite.com

© Crown copyright and database rights 2019 Ordnance Survey 100035207

Production date: 08 February 2022

Map legend available at:
www.groundsure.com/sites/default/files/groundsure_legend.pdf

Site Details:

Client Ref: EMS_756032_981838
Report Ref: EMS-756032_981838_LS_1_2
Grid Ref: 451323, 358526

Map Name: County Series

Map date: 1879-1881

Scale: 1:2,500

Printed at: 1:2,500

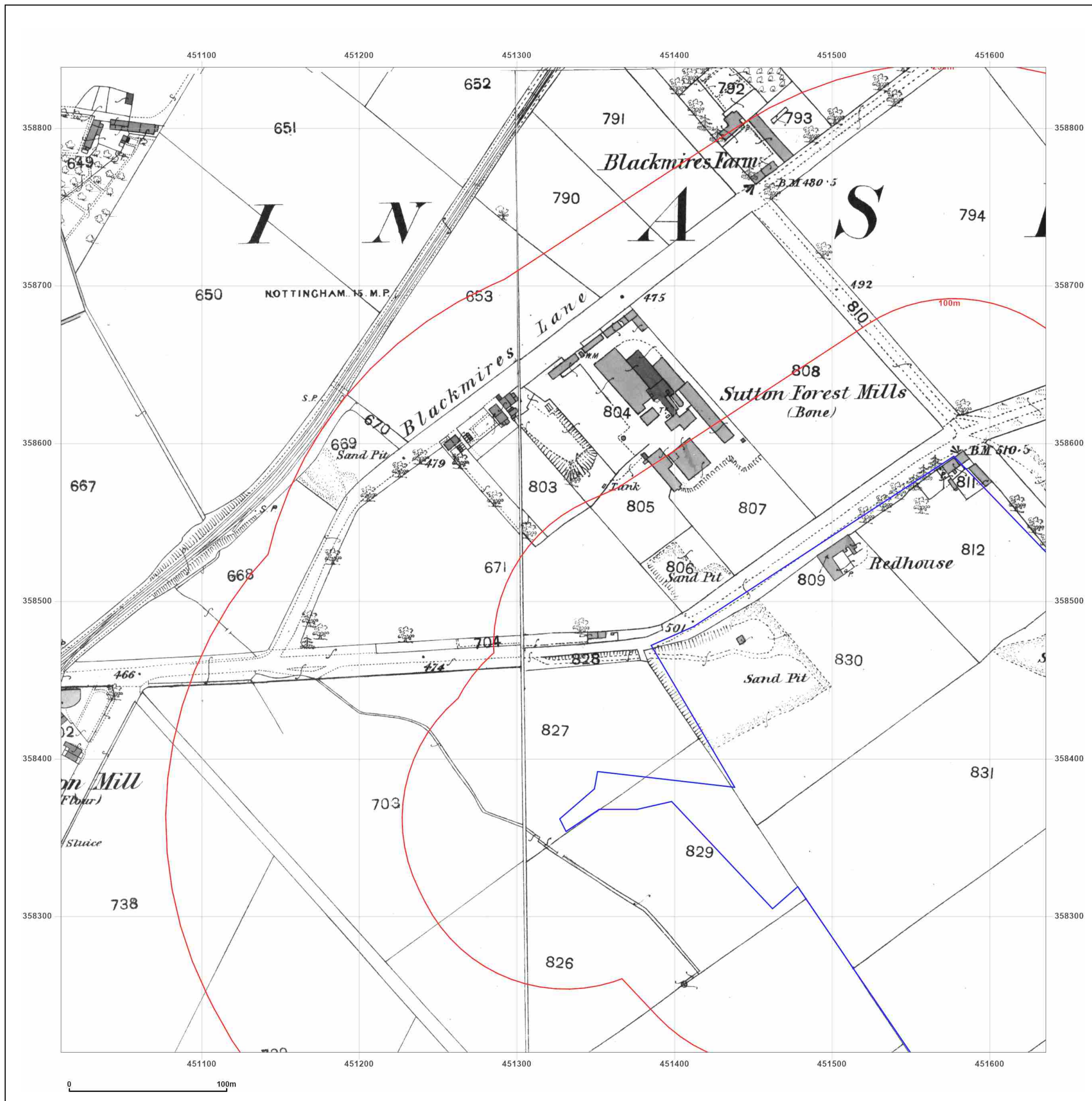



Surveyed 1879
 Revised 1879
 Edition N/A
 Copyright N/A
 Levelled N/A

Surveyed 1879
 Revised 1879
 Edition N/A
 Copyright N/A
 Levelled N/A

Surveyed 1880
 Revised 1880
 Edition N/A
 Copyright N/A
 Levelled N/A

Surveyed 1881
 Revised 1881
 Edition N/A
 Copyright N/A
 Levelled N/A



Produced by
 Groundsure Insights
www.groundsure.com



Supplied by:
www.emapsite.com
sales@emapsite.com

© Crown copyright and database rights 2019 Ordnance Survey 100035207

Production date: 08 February 2022

Map legend available at:
www.groundsure.com/sites/default/files/groundsure_legend.pdf

Site Details:

Client Ref: EMS_756032_981838
Report Ref: EMS-756032_981838_LS_1_2
Grid Ref: 451323, 358526

Map Name: County Series

Map date: 1899-1900

Scale: 1:2,500

Printed at: 1:2,500

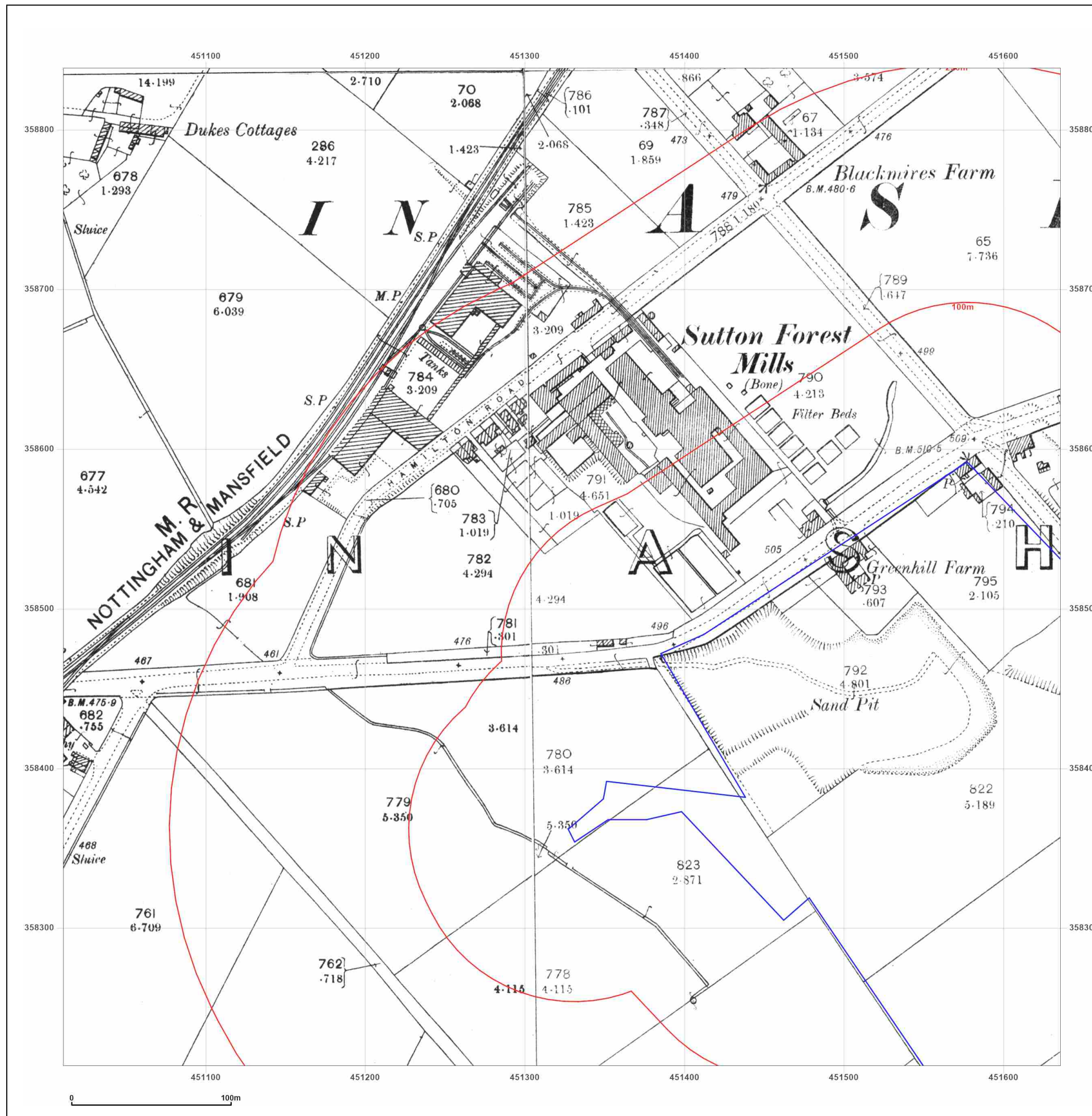


Surveyed 1877
 Revised 1898
 Edition 1899
 Copyright N/A
 Levelled N/A

Surveyed 1899
 Revised 1899
 Edition N/A
 Copyright N/A
 Levelled N/A

Surveyed 1899
 Revised 1899
 Edition N/A
 Copyright N/A
 Levelled N/A

Surveyed 1900
 Revised 1900
 Edition N/A
 Copyright N/A
 Levelled N/A



Produced by
 Groundsure Insights
www.groundsure.com



Supplied by:
www.emapsite.com
sales@emapsite.com

© Crown copyright and database rights 2019 Ordnance Survey 100035207

Production date: 08 February 2022

Map legend available at:
www.groundsure.com/sites/default/files/groundsure_legend.pdf

Site Details:

Client Ref: EMS_756032_981838
Report Ref: EMS-756032_981838_LS_1_2
Grid Ref: 451323, 358526

Map Name: County Series

Map date: 1916-1917

Scale: 1:2,500

Printed at: 1:2,500

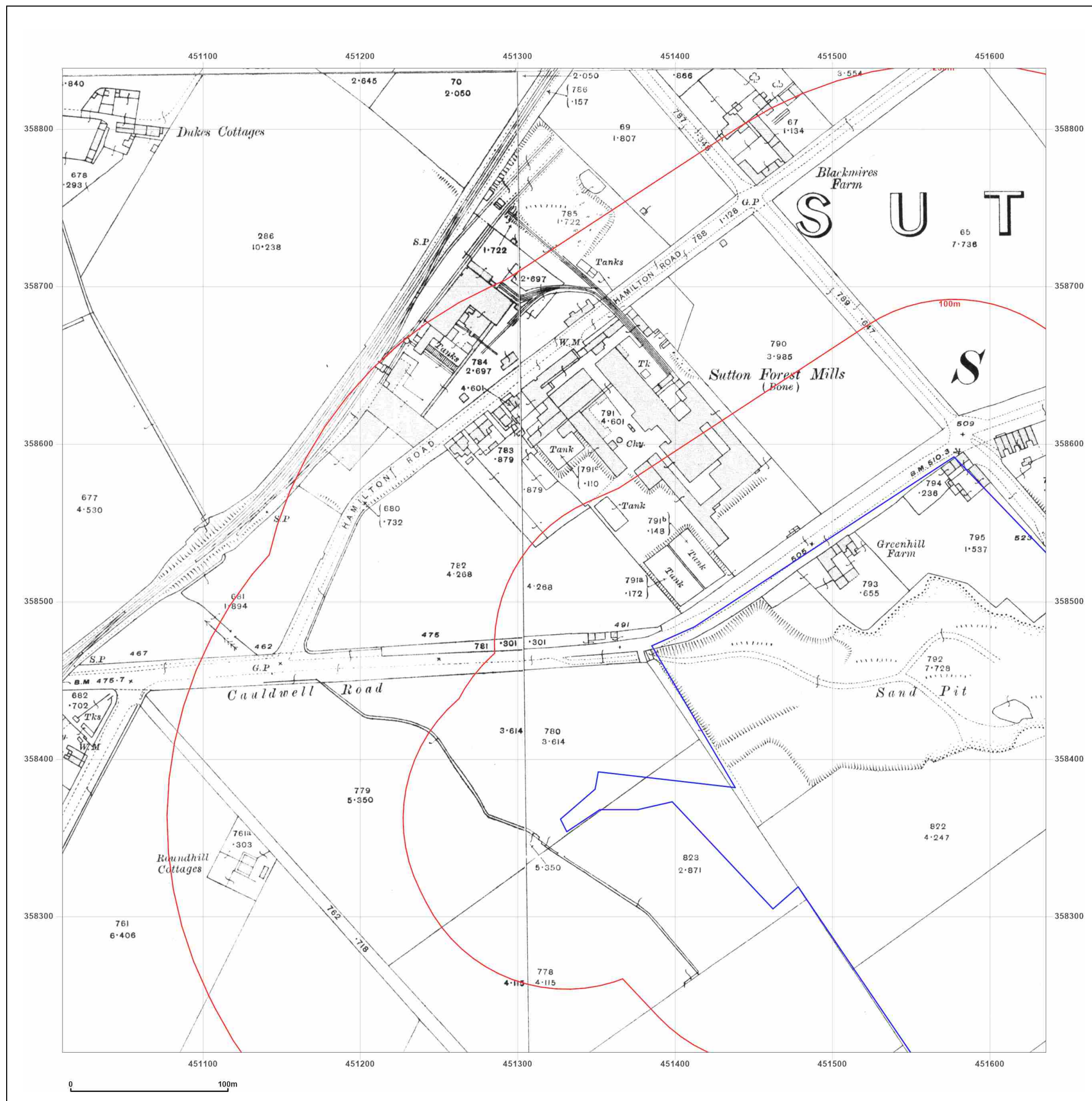


Surveyed 1917
 Revised 1917
 Edition N/A
 Copyright N/A
 Levelled N/A

Surveyed 1916
 Revised 1916
 Edition N/A
 Copyright N/A
 Levelled N/A

Surveyed 1917
 Revised 1917
 Edition N/A
 Copyright N/A
 Levelled N/A

Surveyed 1916
 Revised 1916
 Edition N/A
 Copyright N/A
 Levelled N/A



Produced by
 Groundsure Insights
www.groundsure.com



Supplied by:
www.emapsite.com
sales@emapsite.com

© Crown copyright and database rights 2019 Ordnance Survey 100035207

Production date: 08 February 2022

Map legend available at:
www.groundsure.com/sites/default/files/groundsure_legend.pdf

Site Details:

Client Ref: EMS_756032_981838
Report Ref: EMS-756032_981838_LS_1_2
Grid Ref: 451323, 358526

Map Name: County Series

Map date: 1938

Scale: 1:2,500

Printed at: 1:2,500



Surveyed 1938
 Revised 1938
 Edition N/A
 Copyright N/A
 Levelled N/A



Produced by
 Groundsure Insights
www.groundsure.com

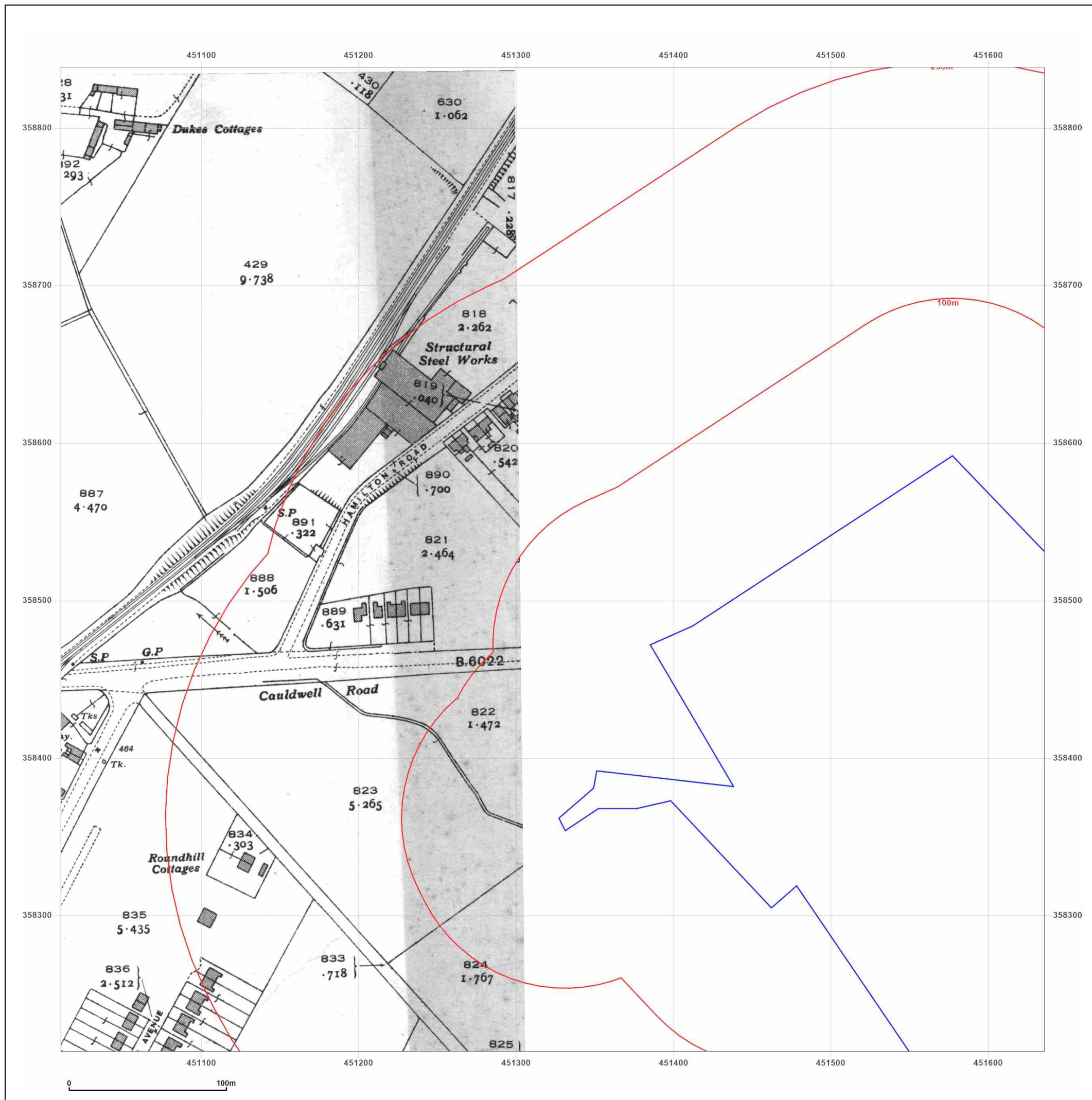


Supplied by:
www.emapsite.com
sales@emapsite.com

© Crown copyright and database rights 2019 Ordnance Survey 100035207

Production date: 08 February 2022

Map legend available at:
www.groundsure.com/sites/default/files/groundsure_legend.pdf



Site Details:

Client Ref: EMS_756032_981838
Report Ref: EMS-756032_981838_LS_1_2
Grid Ref: 451323, 358526

Map Name: County Series

Map date: 1938-1939

Scale: 1:2,500

Printed at: 1:2,500



Surveyed 1938
 Revised 1938
 Edition N/A
 Copyright N/A
 Levelled N/A

Surveyed 1939
 Revised 1939
 Edition N/A
 Copyright N/A
 Levelled N/A

Surveyed 1938
 Revised 1938
 Edition N/A
 Copyright N/A
 Levelled N/A

Surveyed 1939
 Revised 1939
 Edition N/A
 Copyright N/A
 Levelled N/A



Produced by
 Groundsure Insights
www.groundsure.com

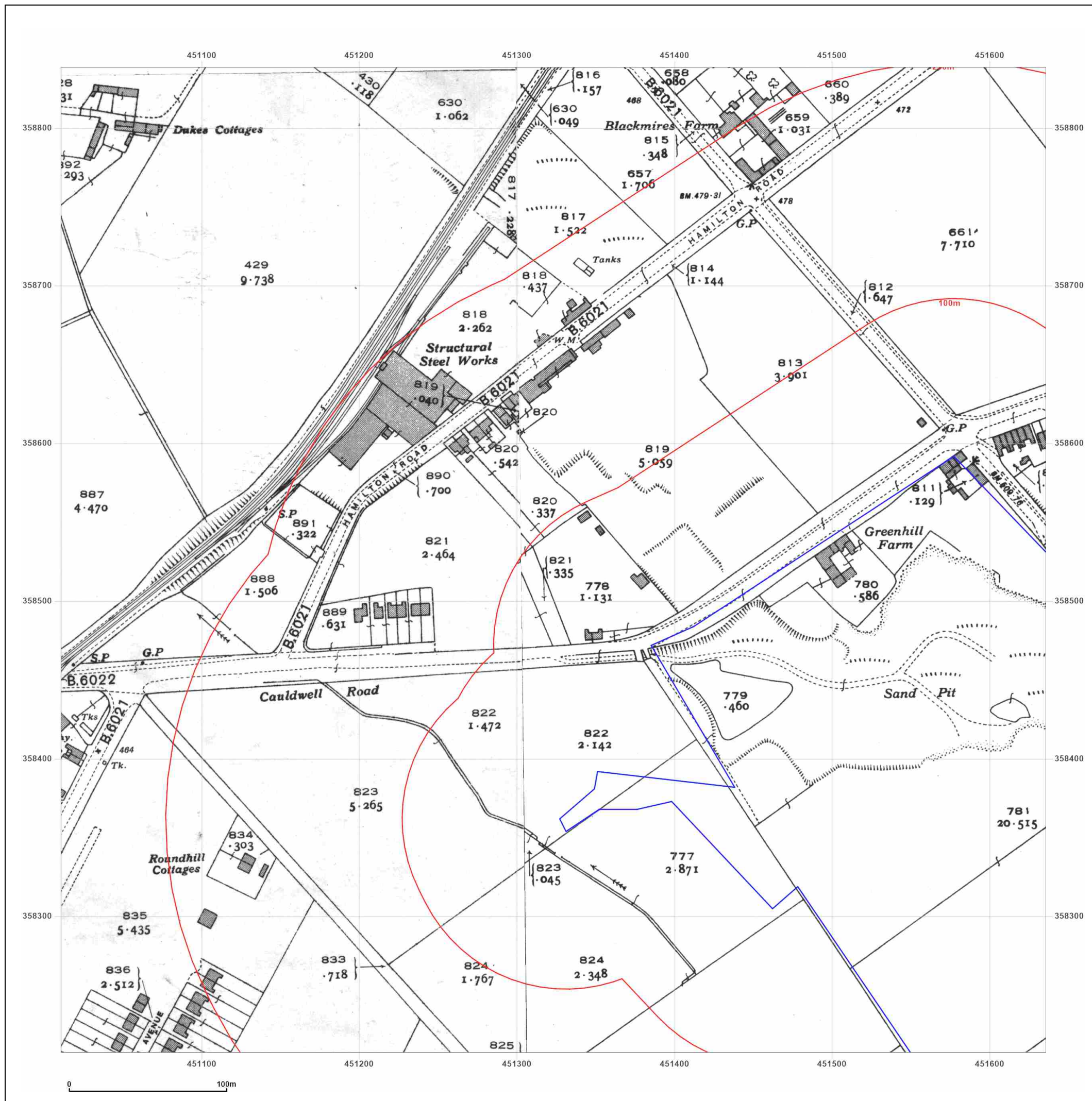


Supplied by:
www.emapsite.com
sales@emapsite.com

© Crown copyright and database rights 2019 Ordnance Survey 100035207

Production date: 08 February 2022

Map legend available at:
www.groundsure.com/sites/default/files/groundsure_legend.pdf



Site Details:

Client Ref: EMS_756032_981838
Report Ref: EMS-756032_981838_LS_1_2
Grid Ref: 451323, 358526

Map Name: National Grid

Map date: 1959

Scale: 1:2,500

Printed at: 1:2,500



Surveyed 1957
 Revised 1957
 Edition 1959
 Copyright 1959
 Levelled 1944



Produced by
 Groundsure Insights
www.groundsure.com

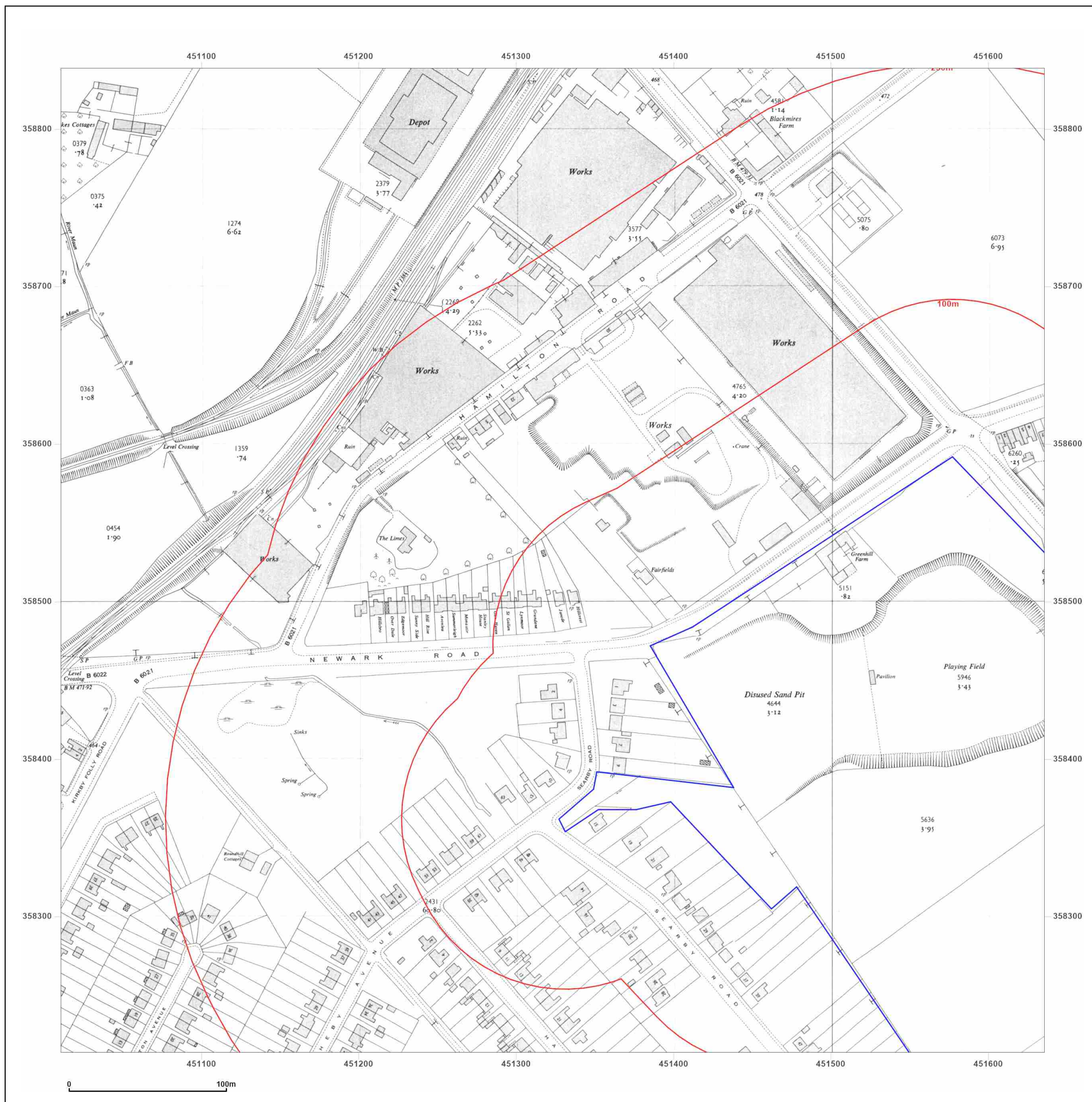


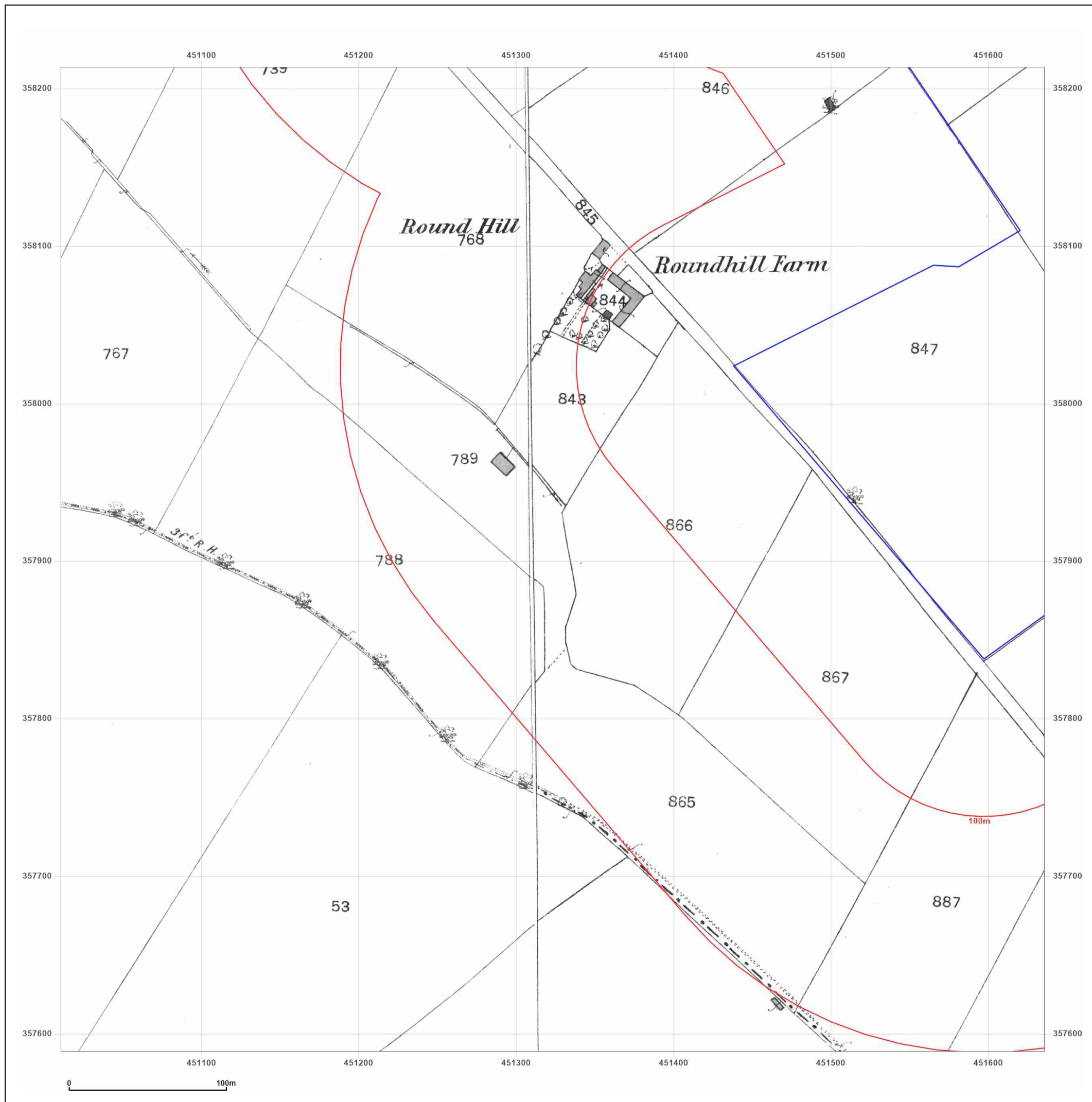
Supplied by:
www.emapsite.com
sales@emapsite.com

© Crown copyright and database rights 2019 Ordnance Survey 100035207

Production date: 08 February 2022

Map legend available at:
www.groundsure.com/sites/default/files/groundsure_legend.pdf





Site Details:

Client Ref: EMS_756032_981838
 Report Ref: EMS-756032_981838_LS_1_1
 Grid Ref: 451323, 357901

Map Name: County Series


Map date: 1880-1881

Scale: 1:2,500

Printed at: 1:2,500



Surveyed 1880
 Revised 1880
 Edition N/A
 Copyright N/A
 Levelled N/A



Surveyed 1881
 Revised 1881
 Edition N/A
 Copyright N/A
 Levelled N/A



Produced by
 Groundsure Insights
www.groundsure.com

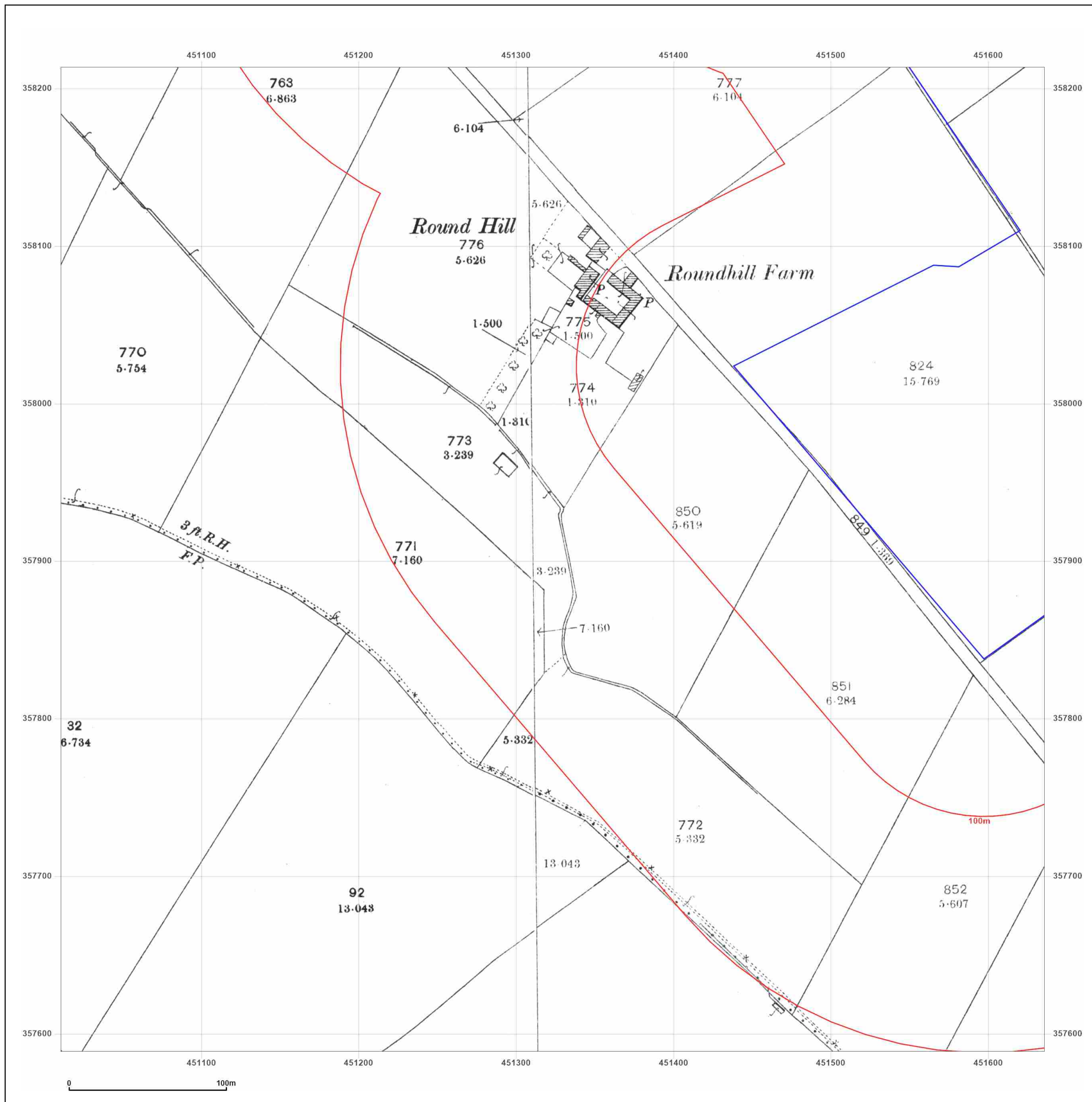


Supplied by:
www.emapsite.com
sales@emapsite.com

© Crown copyright and database rights 2019 Ordnance Survey 100035207

Production date: 08 February 2022

Map legend available at:
www.groundsure.com/sites/default/files/groundsure_legend.pdf



Site Details:

Client Ref: EMS_756032_981838
Report Ref: EMS-756032_981838_LS_1_1
Grid Ref: 451323, 357901

Map Name: County Series

Map date: 1899-1900

Scale: 1:2,500

Printed at: 1:2,500



| | | |
|---|--|---|
| Surveyed 1899 Revised 1899 Edition N/A Copyright N/A Levelled N/A | | Surveyed 1900 Revised 1900 Edition N/A Copyright N/A Levelled N/A |
|---|--|---|



Produced by
 Groundsure Insights
www.groundsure.com

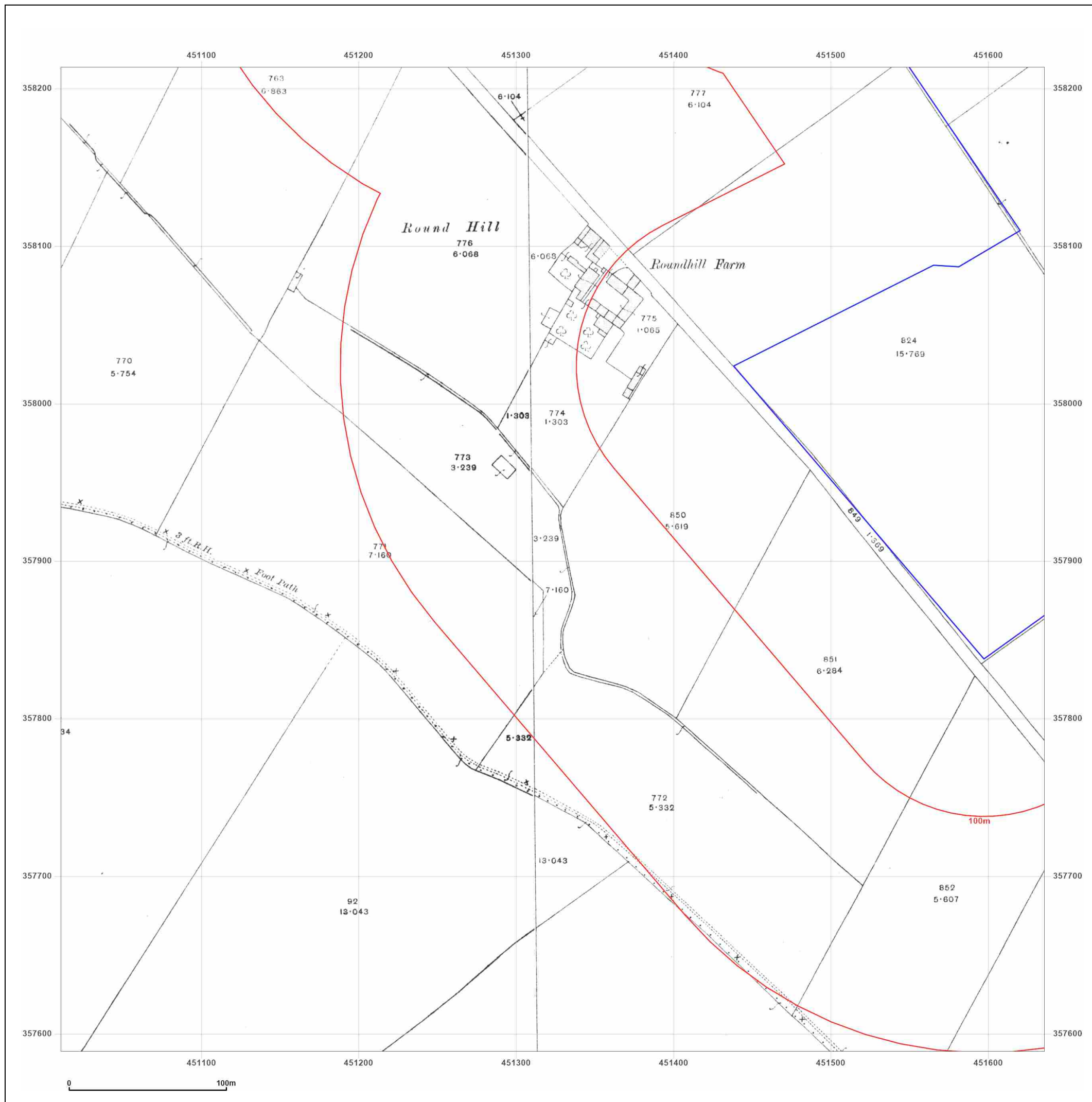


Supplied by:
www.emapsite.com
sales@emapsite.com

© Crown copyright and database rights 2019 Ordnance Survey 100035207

Production date: 08 February 2022

Map legend available at:
www.groundsure.com/sites/default/files/groundsure_legend.pdf



Site Details:

Client Ref: EMS_756032_981838
Report Ref: EMS-756032_981838_LS_1_1
Grid Ref: 451323, 357901

Map Name: County Series


Map date: 1916-1917

Scale: 1:2,500

Printed at: 1:2,500



Surveyed 1917
 Revised 1917
 Edition N/A
 Copyright N/A
 Levelled N/A



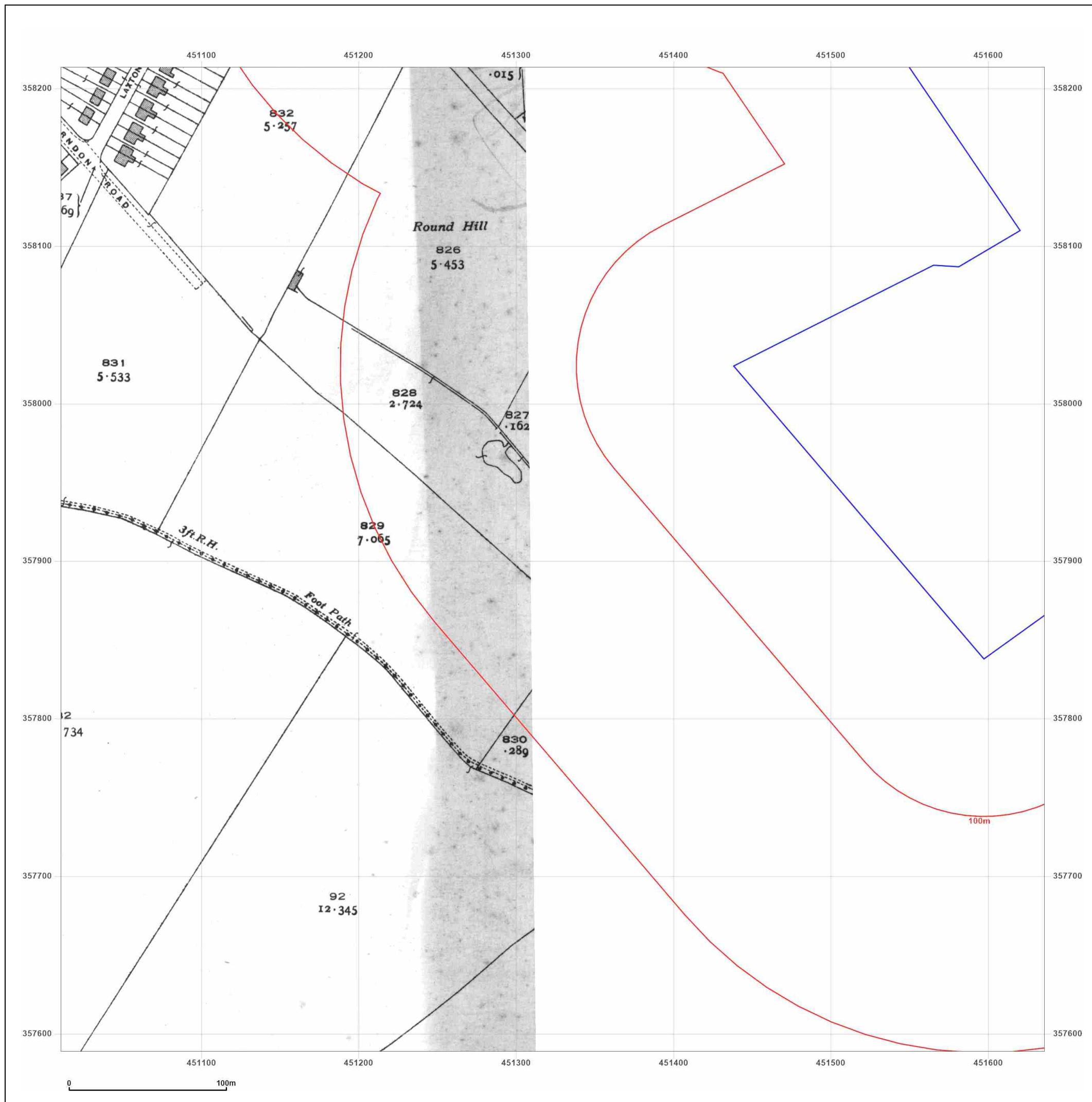
Surveyed 1916
 Revised 1916
 Edition N/A
 Copyright N/A
 Levelled N/A



Produced by
 Groundsure Insights
www.groundsure.com



Supplied by:
www.emapsite.com
sales@emapsite.com



Site Details:

Client Ref: EMS_756032_981838
 Report Ref: EMS-756032_981838_LS_1_1
 Grid Ref: 451323, 357901

Map Name: County Series


Map date: 1938

Scale: 1:2,500

Printed at: 1:2,500



Surveyed 1938
 Revised 1938
 Edition N/A
 Copyright N/A
 Levelled N/A



Produced by
 Groundsure Insights
www.groundsure.com



Supplied by:
www.emapsite.com
sales@emapsite.com

Site Details:

Client Ref: EMS_756032_981838
Report Ref: EMS-756032_981838_LS_1_1
Grid Ref: 451323, 357901

Map Name: County Series

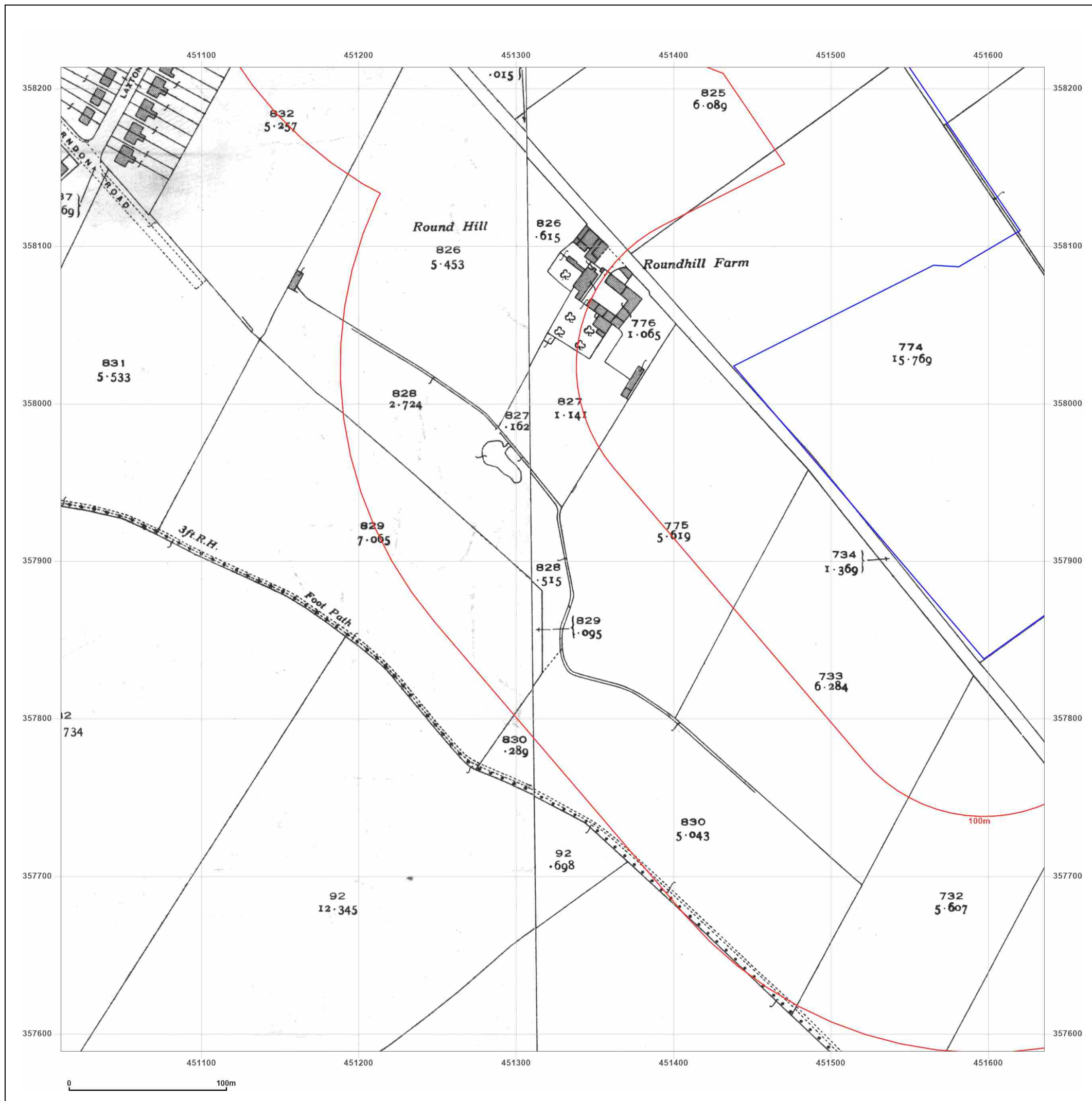
Map date: 1938-1939

Scale: 1:2,500

Printed at: 1:2,500



| | | |
|---|--|---|
| Surveved 1938 Revised 1938 Edition N/A Copyright N/A Levelled N/A | | Surveved 1939 Revised 1939 Edition N/A Copyright N/A Levelled N/A |
|---|--|---|



Produced by
 Groundsure Insights
www.groundsure.com



Supplied by:
www.emapsite.com
sales@emapsite.com

© Crown copyright and database rights 2019 Ordnance Survey 100035207

Production date: 08 February 2022

Map legend available at:
www.groundsure.com/sites/default/files/groundsure_legend.pdf

Site Details:

Client Ref: EMS_756032_981838
Report Ref: EMS-756032_981838_LS_1_1
Grid Ref: 451323, 357901

Map Name: National Grid

Map date: 1959-1960

Scale: 1:2,500

Printed at: 1:2,500



Surveyed 1957
 Revised 1957
 Edition 1959
 Copyright 1959
 Levelled 1944

Surveyed 1959
 Revised 1959
 Edition 1960
 Copyright 1960
 Levelled 1944



Produced by
 Groundsure Insights
www.groundsure.com

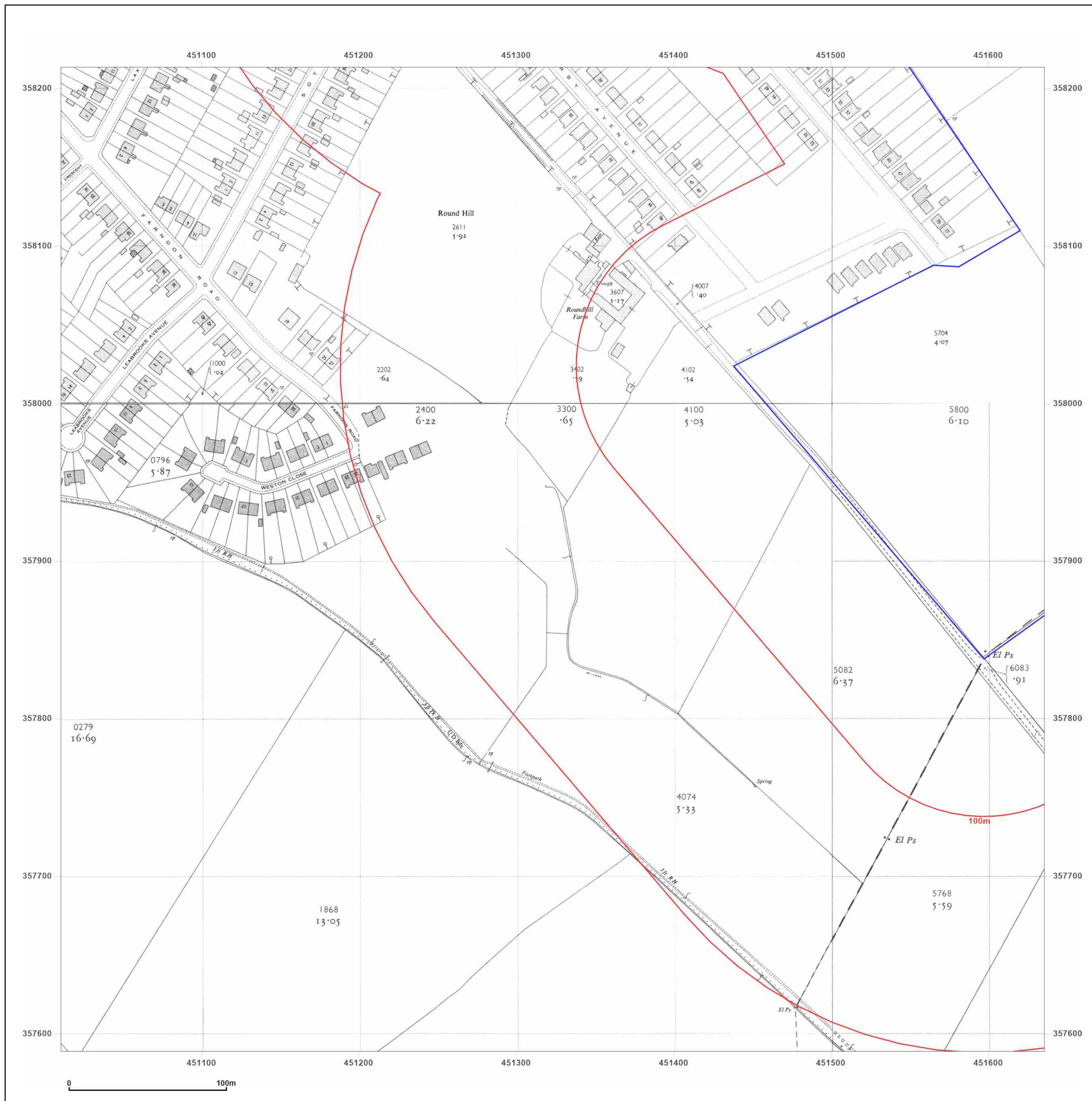


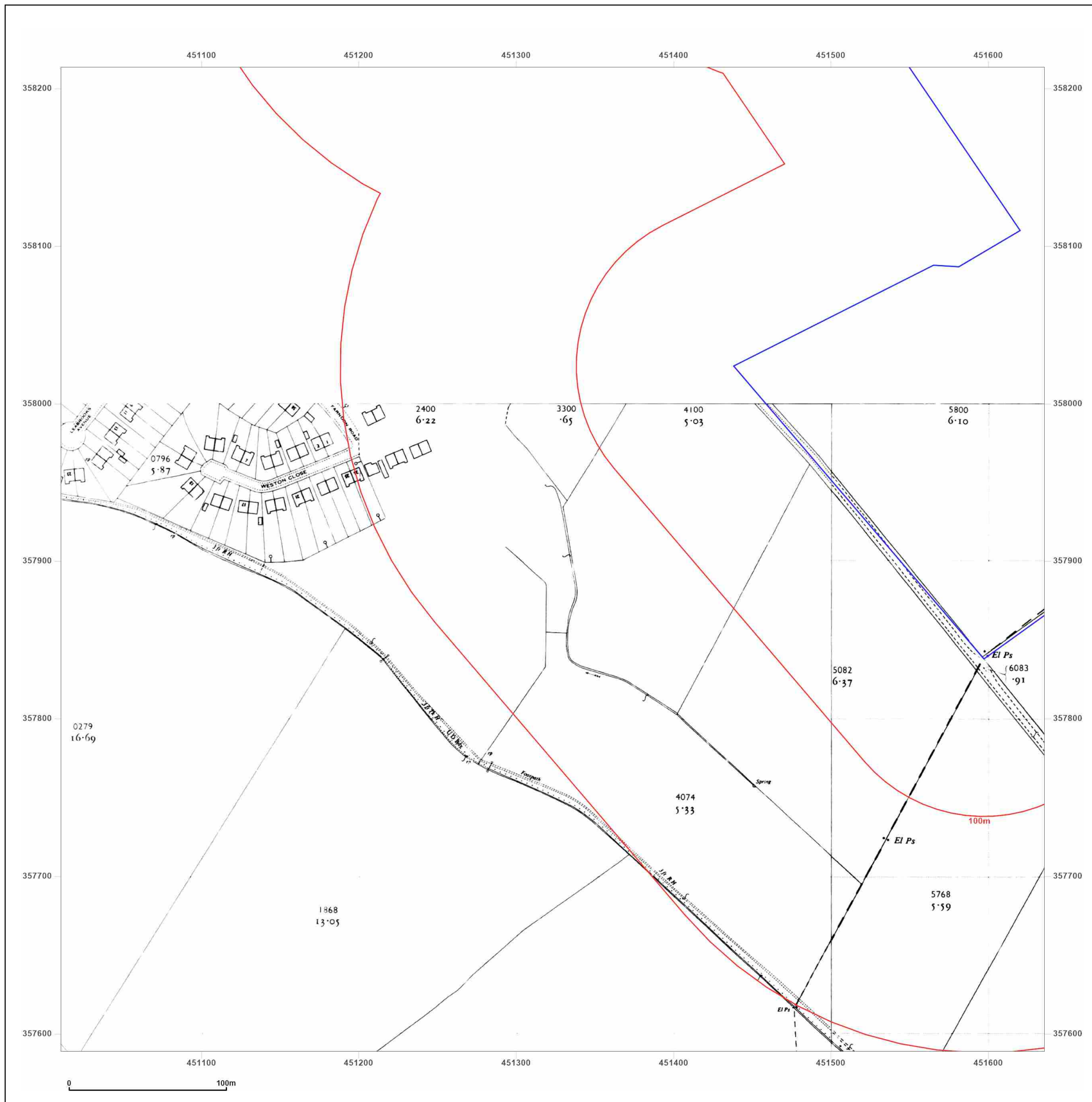
Supplied by:
www.emapsite.com
sales@emapsite.com

© Crown copyright and database rights 2019 Ordnance Survey 100035207

Production date: 08 February 2022

Map legend available at:
www.groundsure.com/sites/default/files/groundsure_legend.pdf





emapsite™

Site Details:


Client Ref: EMS_756032_981838
Report Ref: EMS-756032_981838_LS_1_1
Grid Ref: 451323, 357901

Map Name: National Grid

Map date: 1960

Scale: 1:2,500

Printed at: 1:2,500



Surveyed N/A
 Revised N/A
 Edition N/A
 Copyright N/A
 Levelled N/A



Produced by
 Groundsure Insights
www.groundsure.com

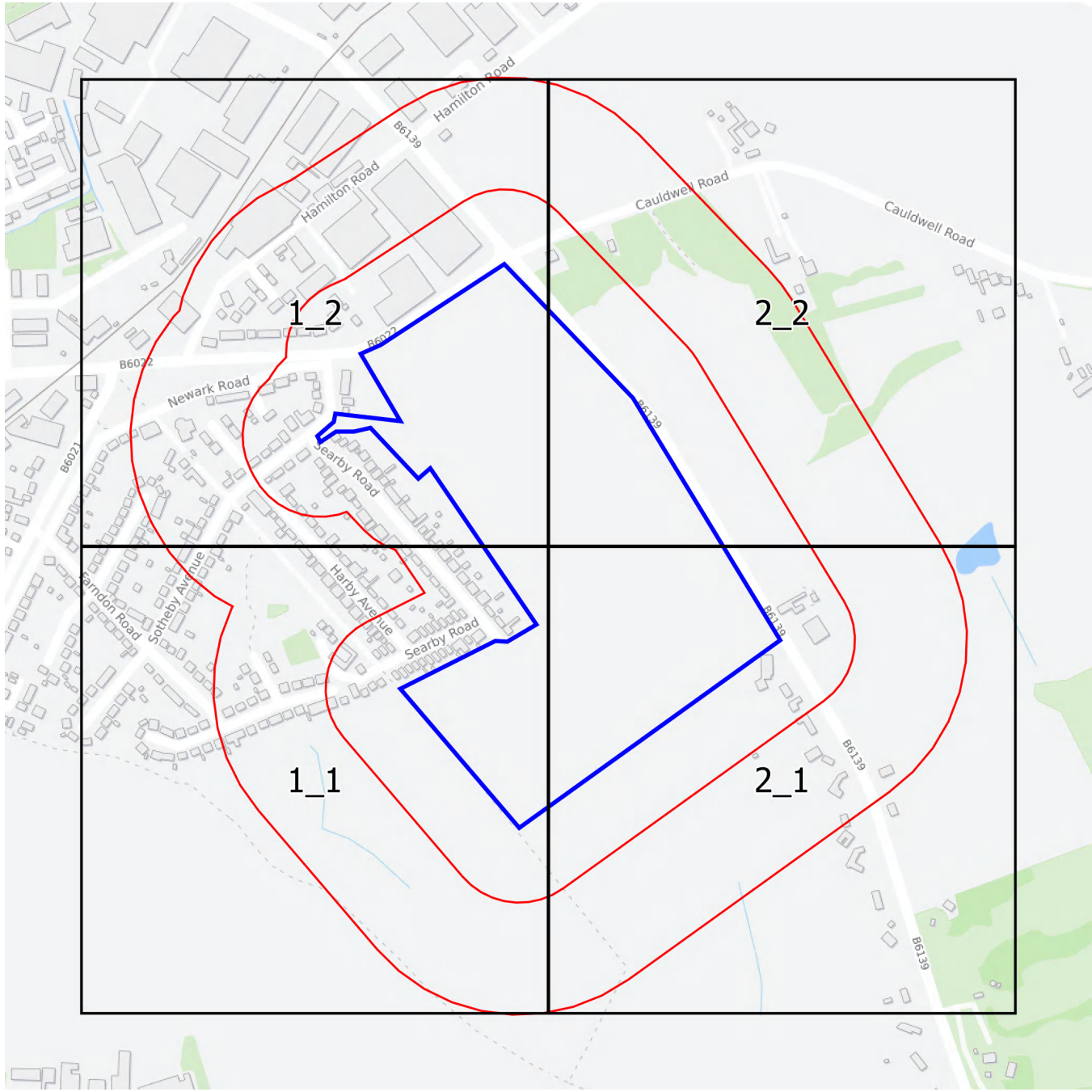


Supplied by:
www.emapsite.com
sales@emapsite.com

© Crown copyright and database rights 2019 Ordnance Survey 100035207

Production date: 08 February 2022

Map legend available at:
www.groundsure.com/sites/default/files/groundsure_legend.pdf



Groundsure
INSIGHTS

1:2,500 Scale Grid Index

